



Drake University Accessibility Map

During his 40 years in Congress, and still today, Senator Tom Harkin (Retired) is a leader in improving the lives of Americans with disabilities. When he founded The Harkin Institute for Public Policy & Citizen Engagement, Senator Harkin wished for this work to continue.


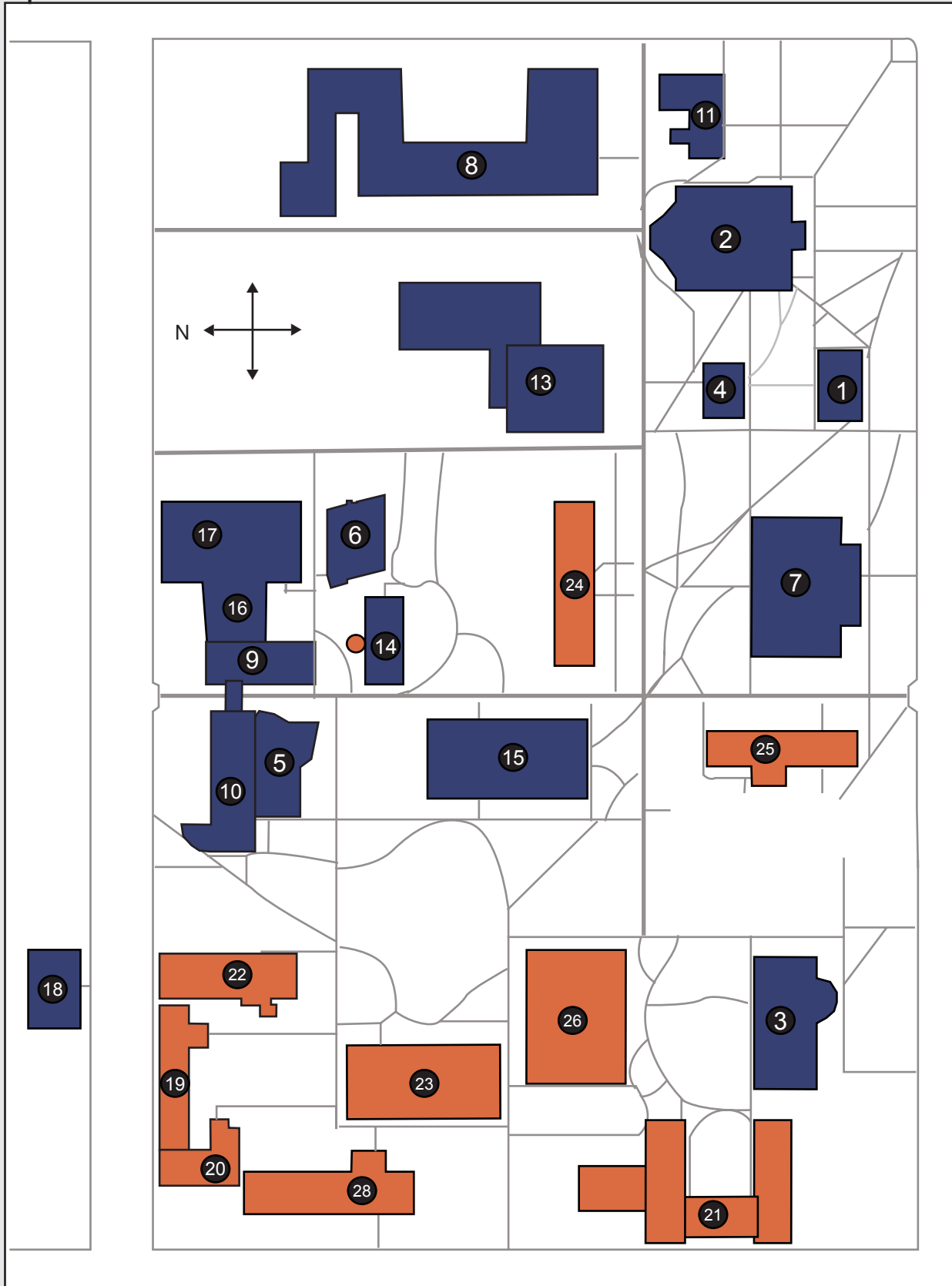
The Harkin Institute informs citizens, inspires creative cooperation, and catalyzes change on issues of social justice, fairness, and opportunity. To best ensure people with disabilities can navigate Drake University's campus, The Harkin Institute created this detailed accessibility map, providing a simple but effective look at campus buildings, elevators, sidewalks, offices, and more.



“In 1990, we faced the reality that millions of Americans, people with disabilities, couldn’t climb the ladder of opportunity no matter how hard they tried. So along with other disability rights activists, I led the effort to build a great ramp of opportunity called the Americans with Disabilities Act.”

Tom Harkin

Campus Aerial View



Administrative

- 1- Cole Hall
- 2- Old Main

Academic


- 3- Aliber Hall
- 4- Carnegie Hall
- 5- Cline Hall
- 6- Collier-Scripps Hall
- 7- Cowles Library
- 8- Fine Arts Center
- 9- Fitch Hall
- 10- Harvey Ingham Hall
- 11- Howard Hall
- 12- Law Clinic*
- 13- Opperman/Cartwright Halls
- 14- Medbury Hall
- 15- Meredith Hall
- 16- Science Connector Building
- 17- Olin Hall
- 18- Studio Arts Hall

Residential


- 19- Carpenter
- 20- Crawford
- 21- Goodwin-Krik
- 22- Herriot
- 23- Hubbell Dining Hall
- 24- Jewett
- 25- Morehouse
- 26- Olmsted
- 27- Ross*
- 28- Stalnaker

*These buildings are located out of this map's scope but are still part of Drake's campus

The colors and icons shown below are used throughout this book to represent various room types and facility features.



Elevators




Ramps



Unisex Restroom



Stairs




Bathrooms



Women's Restroom




Office



Dorm Rooms



Men's Restroom



Storage




Gathering Space



Vending Machines



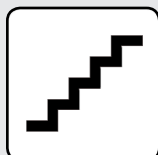
Classroom



Restricted Access



Elevators



Stairs



Accessible Entrance



Drinking Fountains

Administrative Buildings

- Cole Hall 7-8
- Old Main 9-11

Academic Buildings

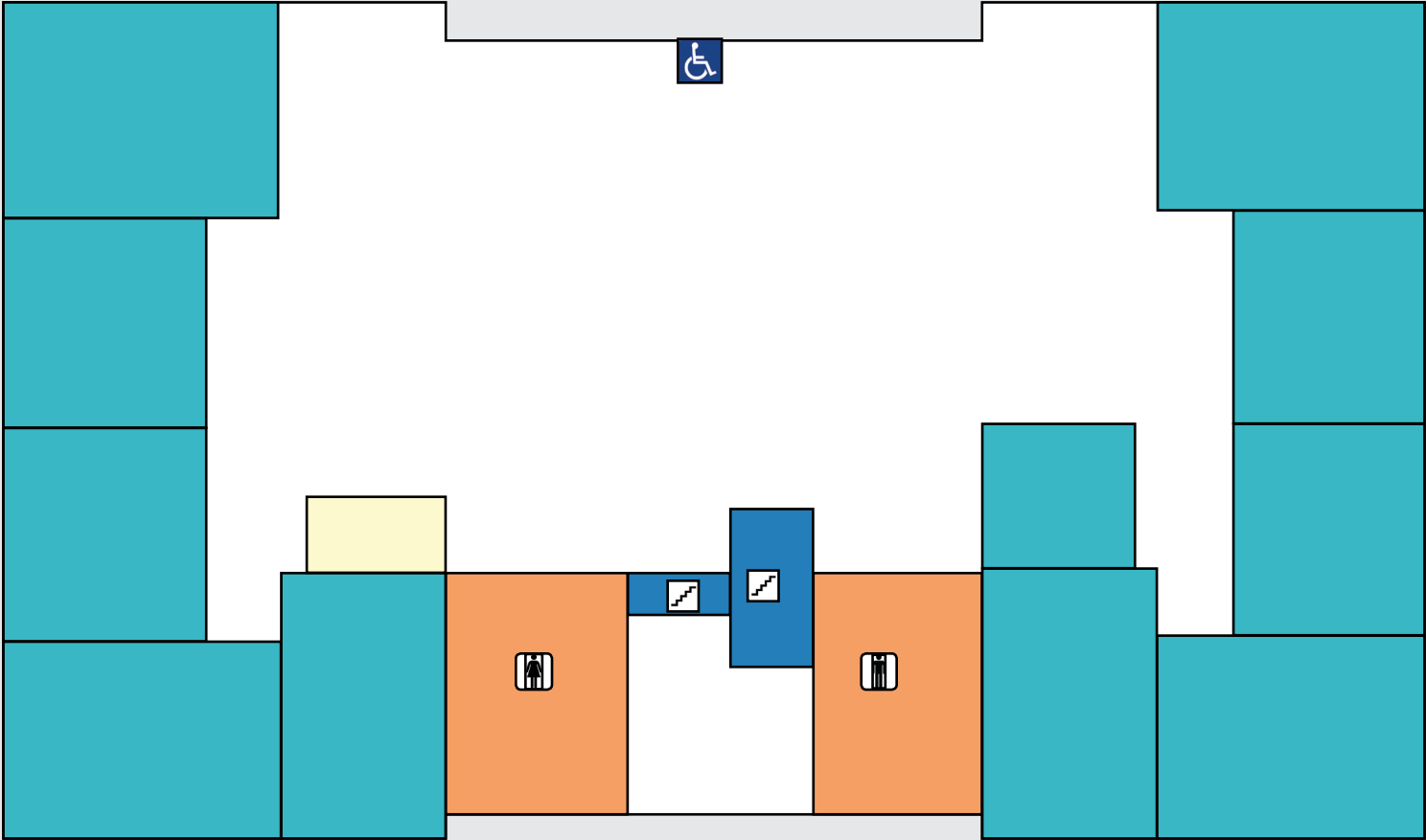
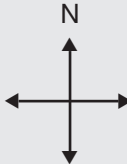
- Aliber Hall 13-16
- Carnegie Hall 17-19
- Cline Hall 20-23
- Collier-Scripps 24-27
- Cowles Library 28-30
- Fine Arts Center 31-36
- Fitch Hall 37-38
- Harvey Ingham 39-41
- Howard Hall 42-44
- Law Clinic 45-46
- Law Library 47-49
- Medbury Hall 50-51
- Meredith Hall 52-54
- Science Connector Building 55-58
- Olin Hall 59-62
- Studio Arts Hall 63

Residential Buildings

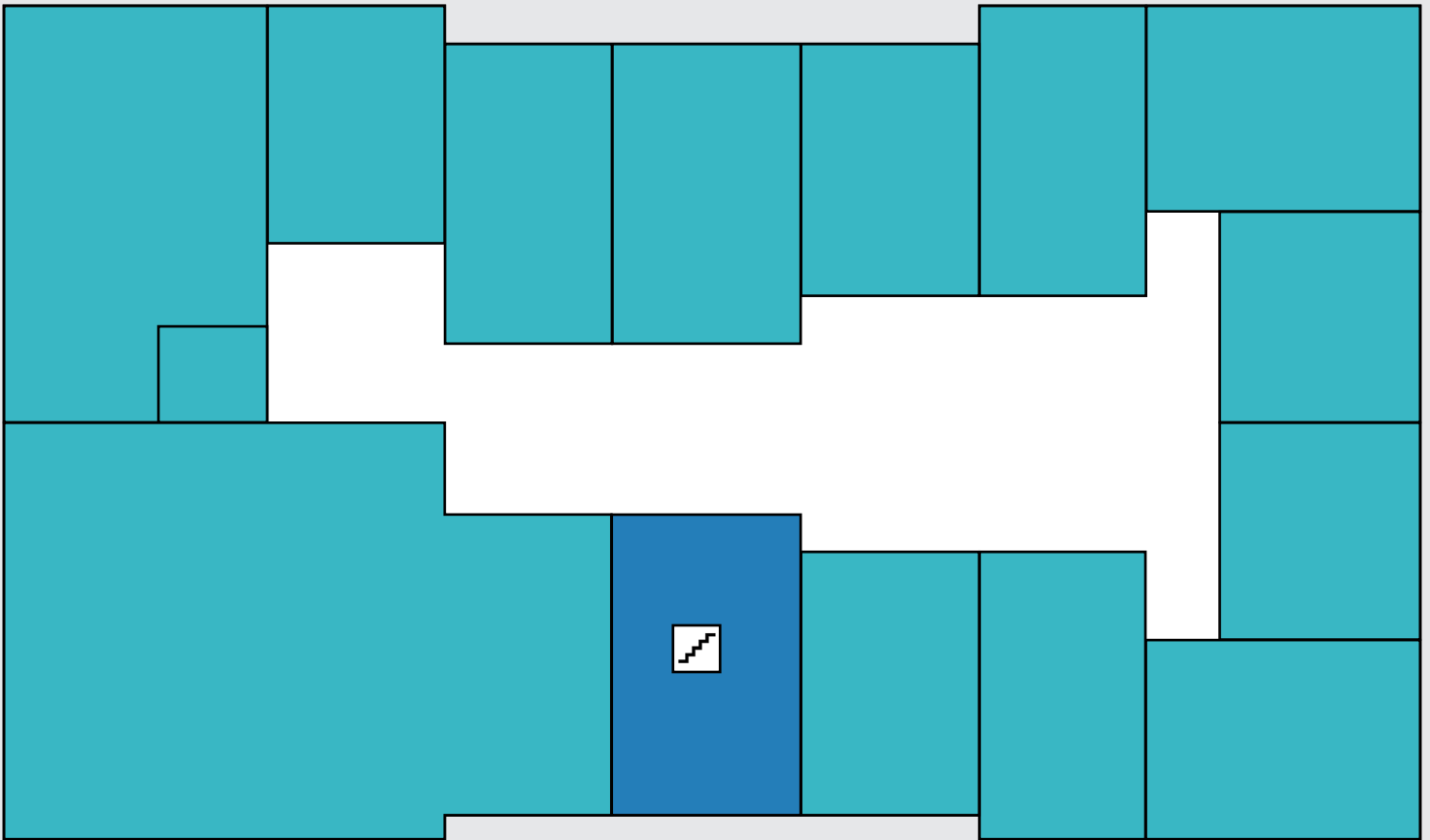
- Carpenter 65-69
- Crawford 70-74
- Goodwin-Kirk 75-79
- Herriott 80-84
- Hubbell Dining Hall 85-86
- Jewett 87-90
- Morehouse 91-94
- Olmsted 95-98
- Ross 99-103
- Stalnaker 104-108

Administrative Buildings

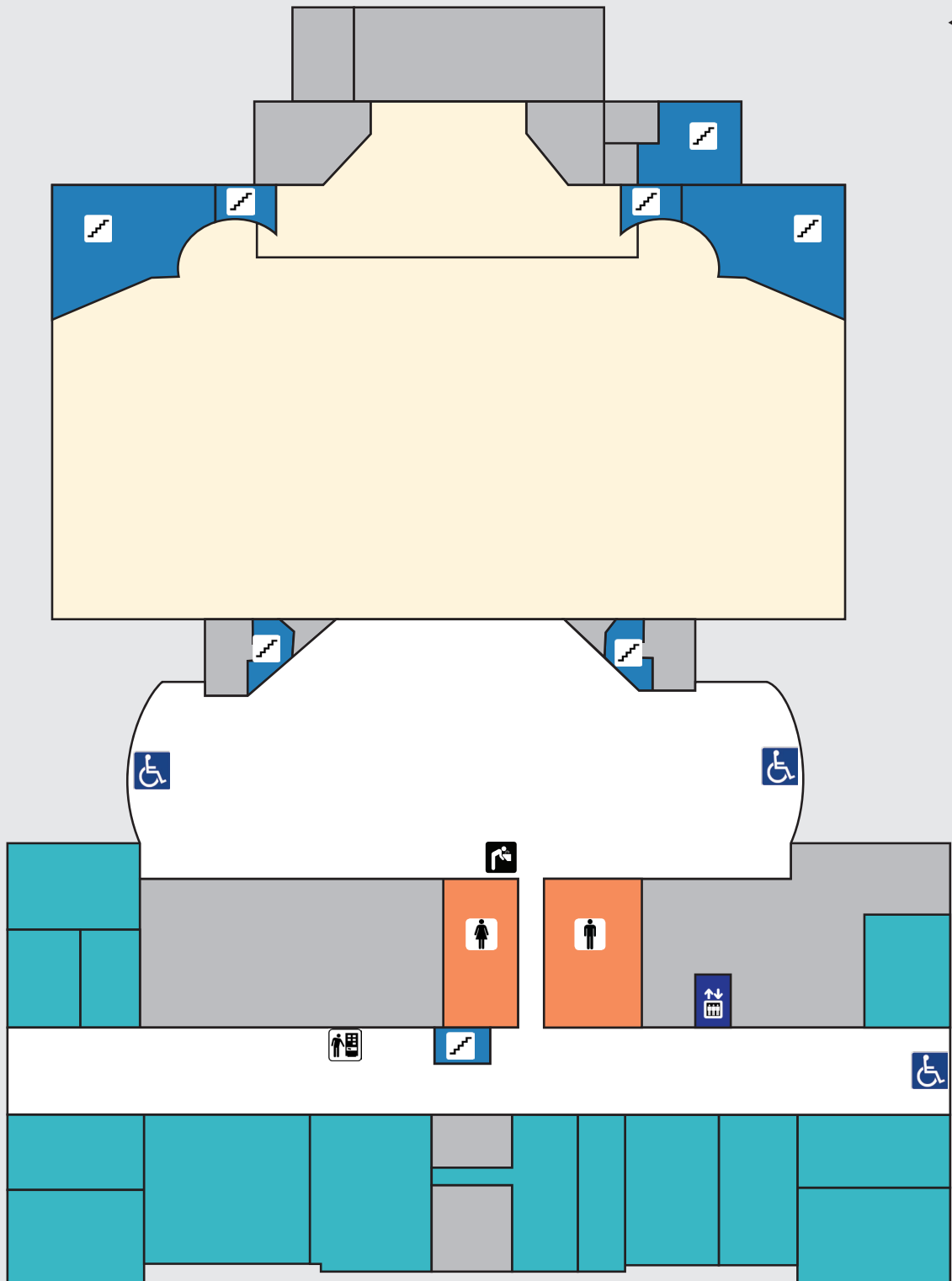
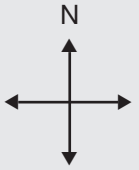
Cole Hall first floor



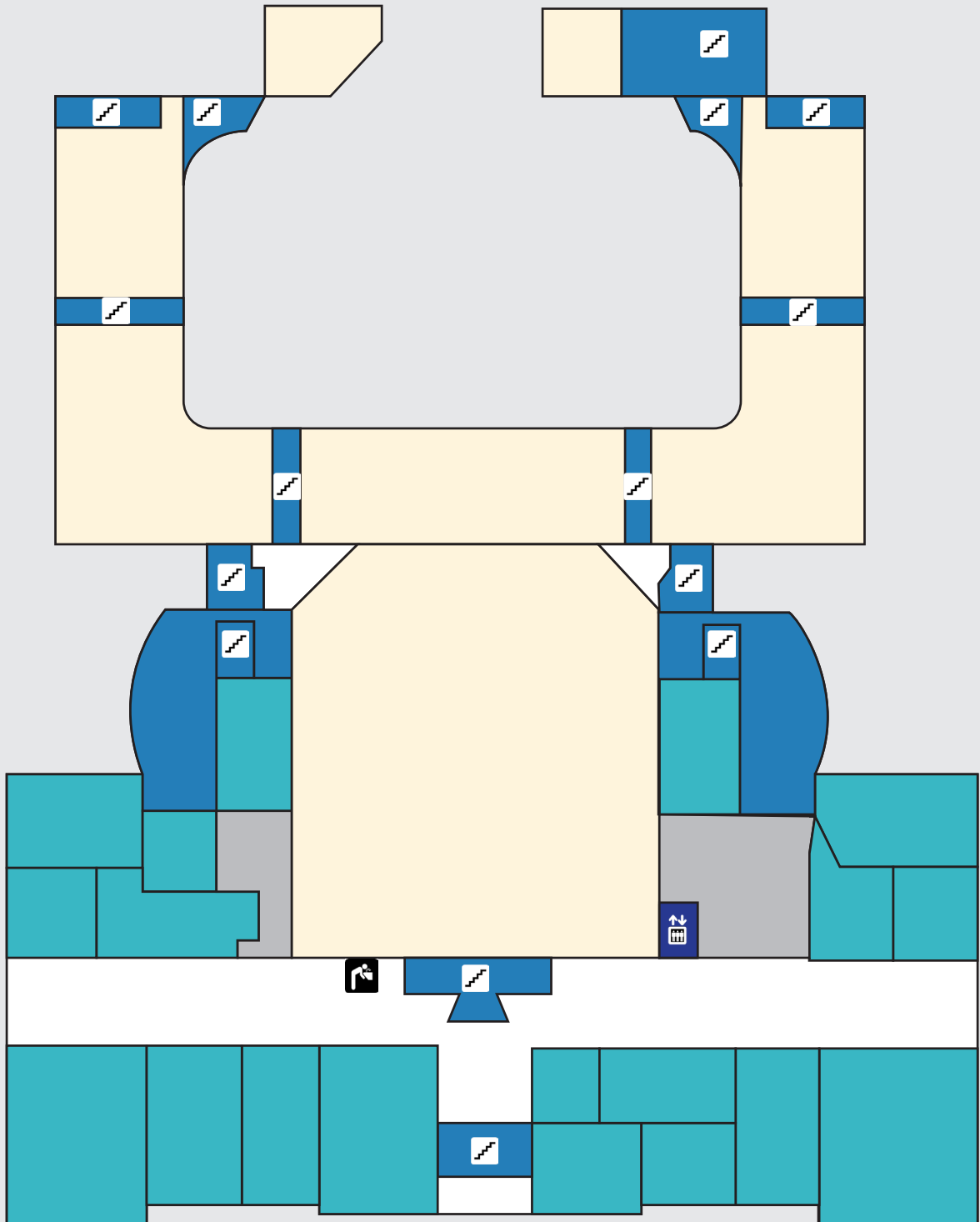
Cole Hall second floor



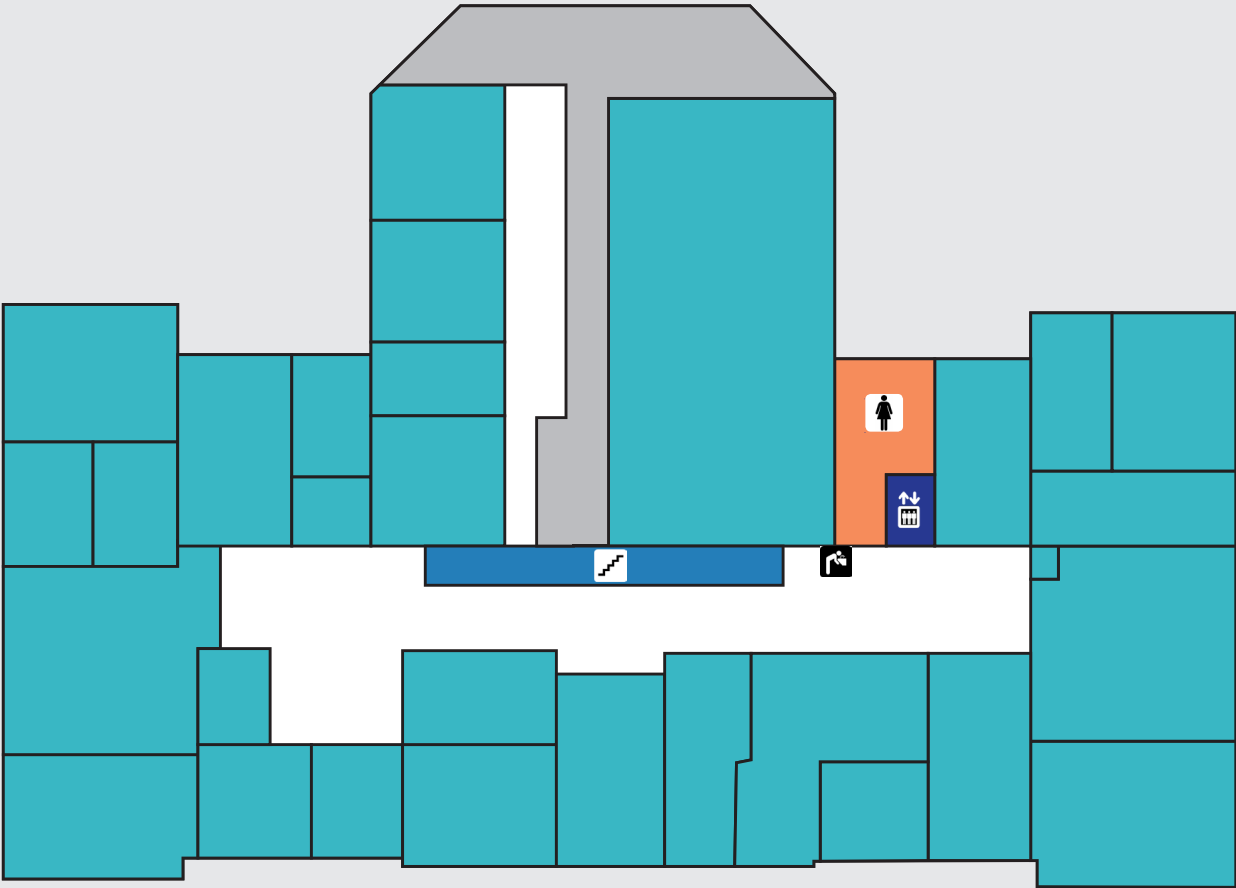
Old Main first floor



Old Main second floor

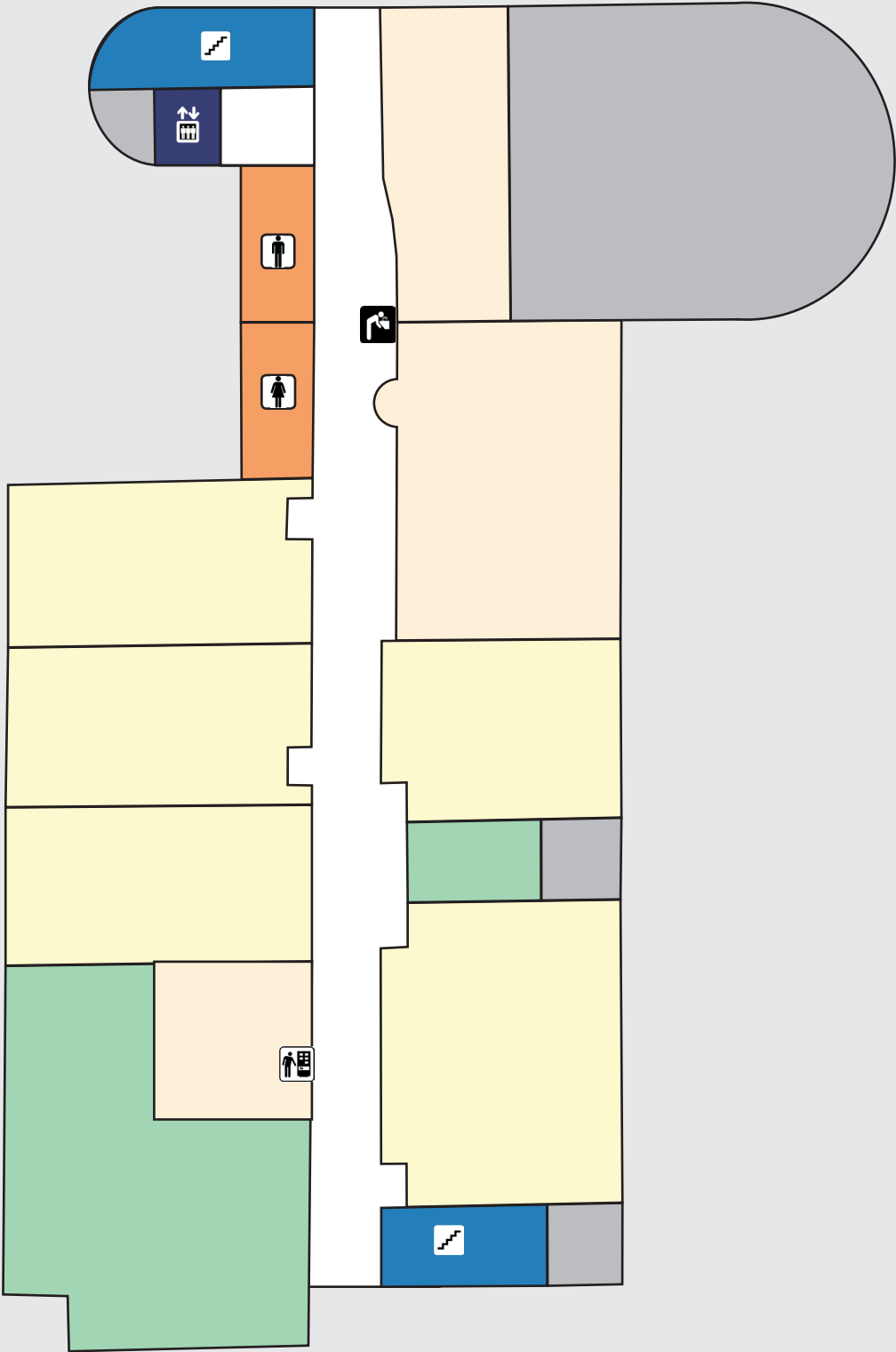
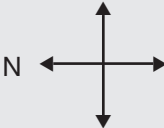


Old Main third floor

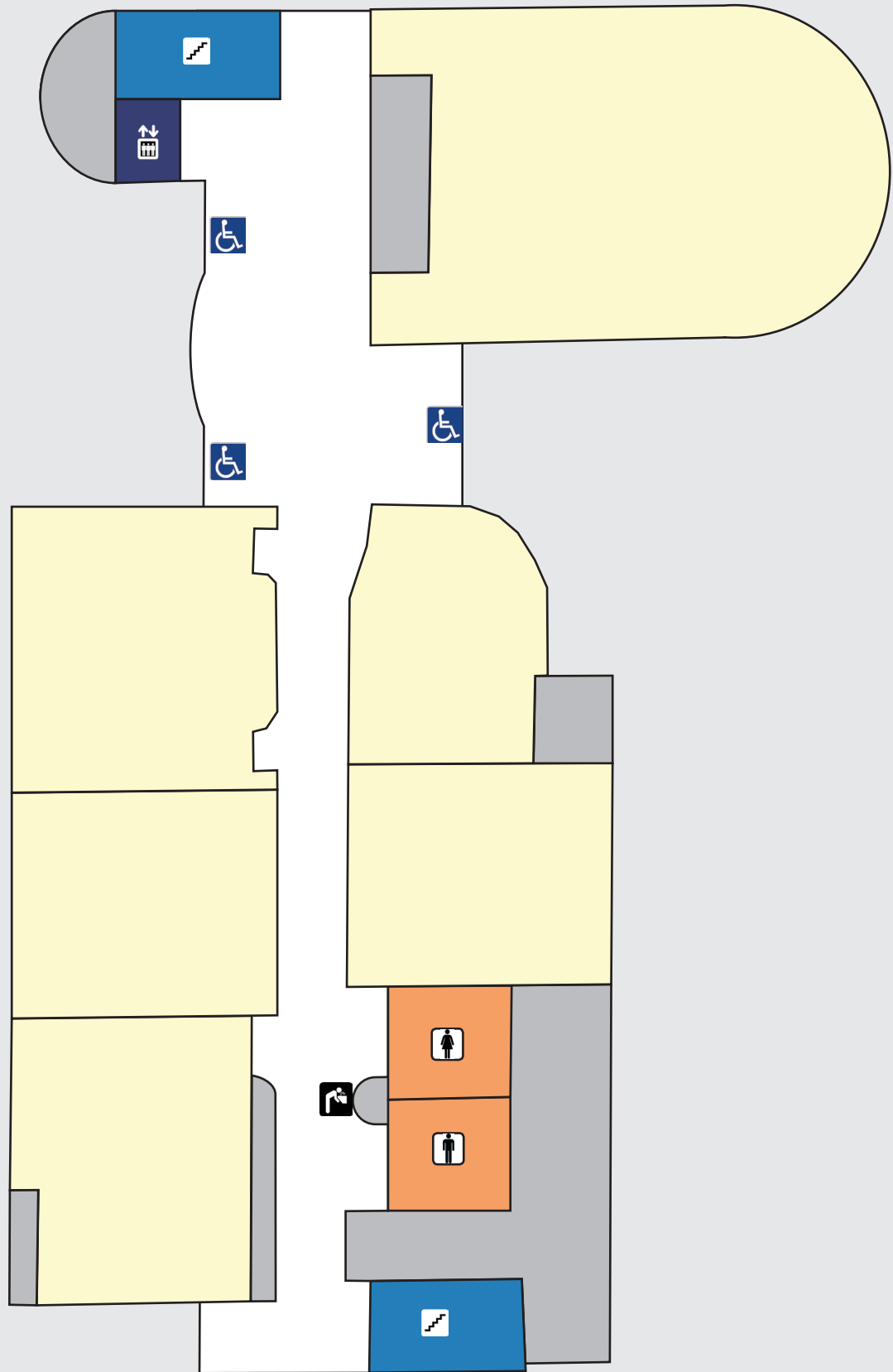


Academic Buildings

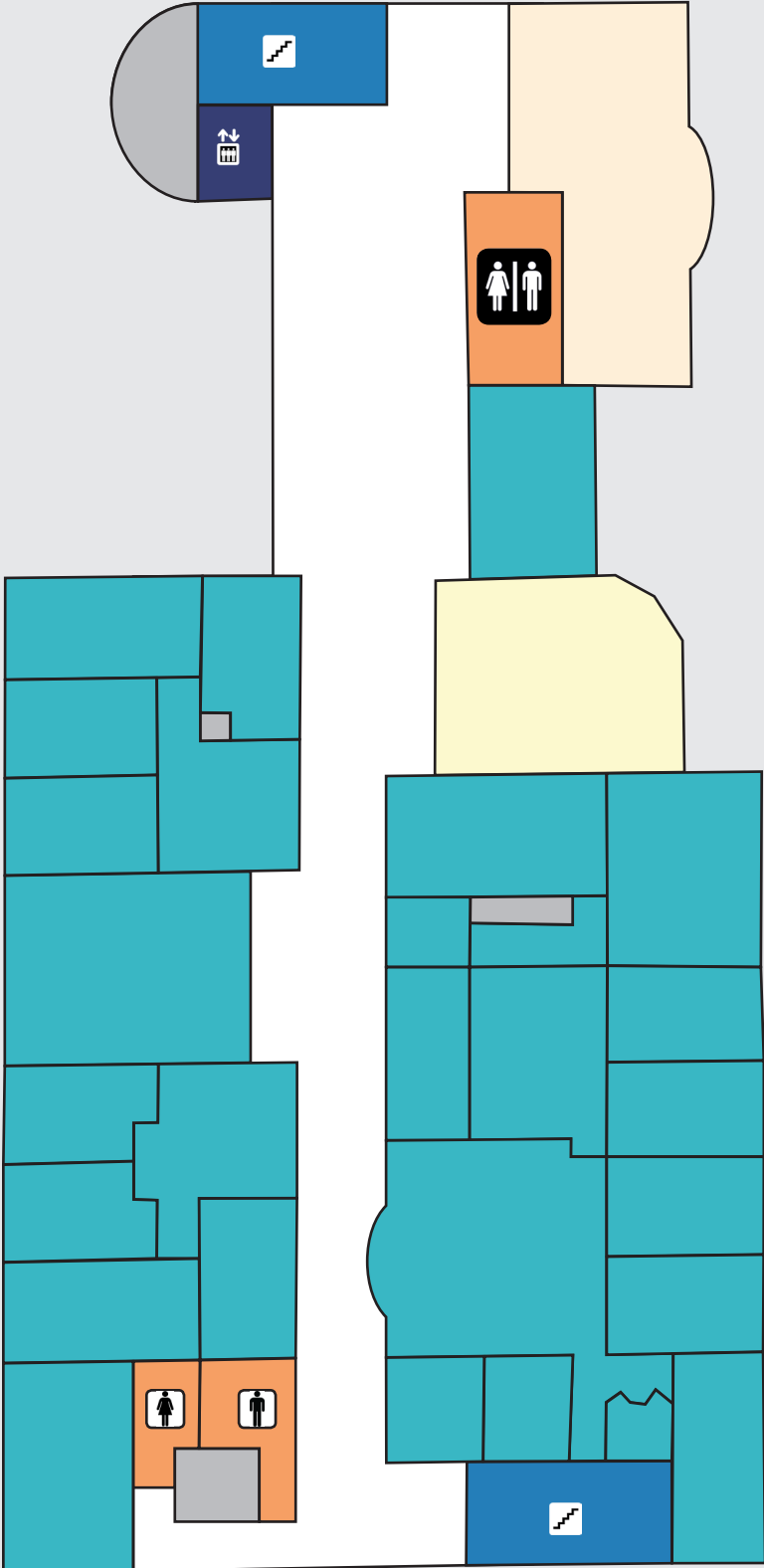
Aliber Hall basement



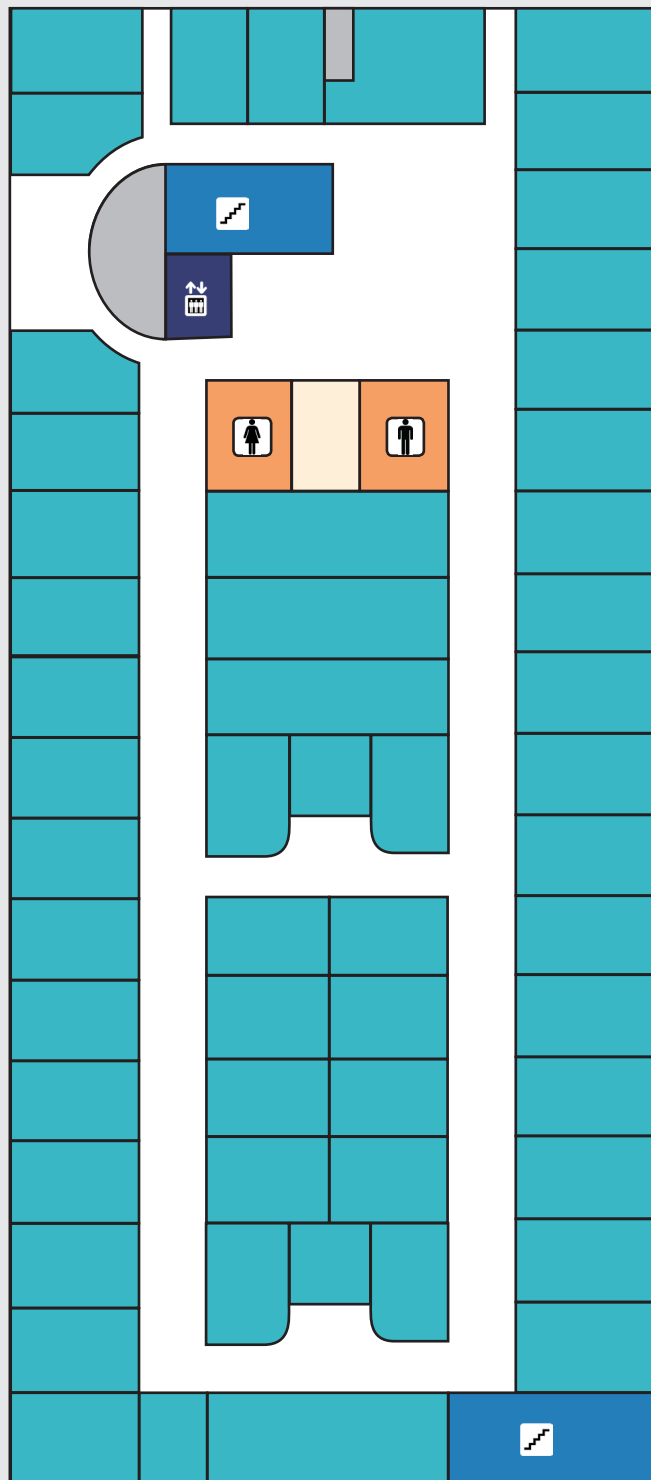
Aliber Hall first floor



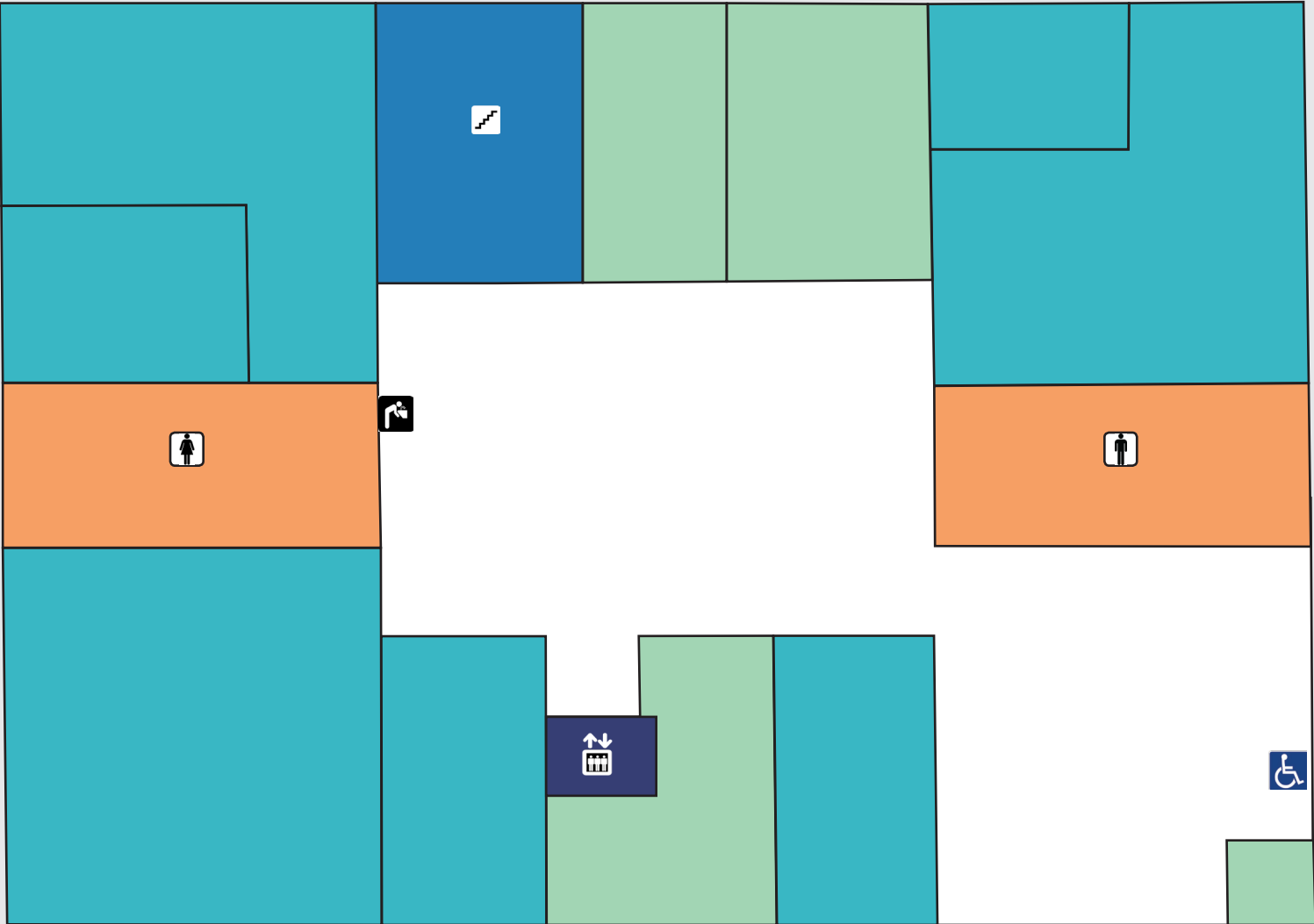
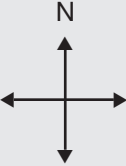
Aliber Hall second floor



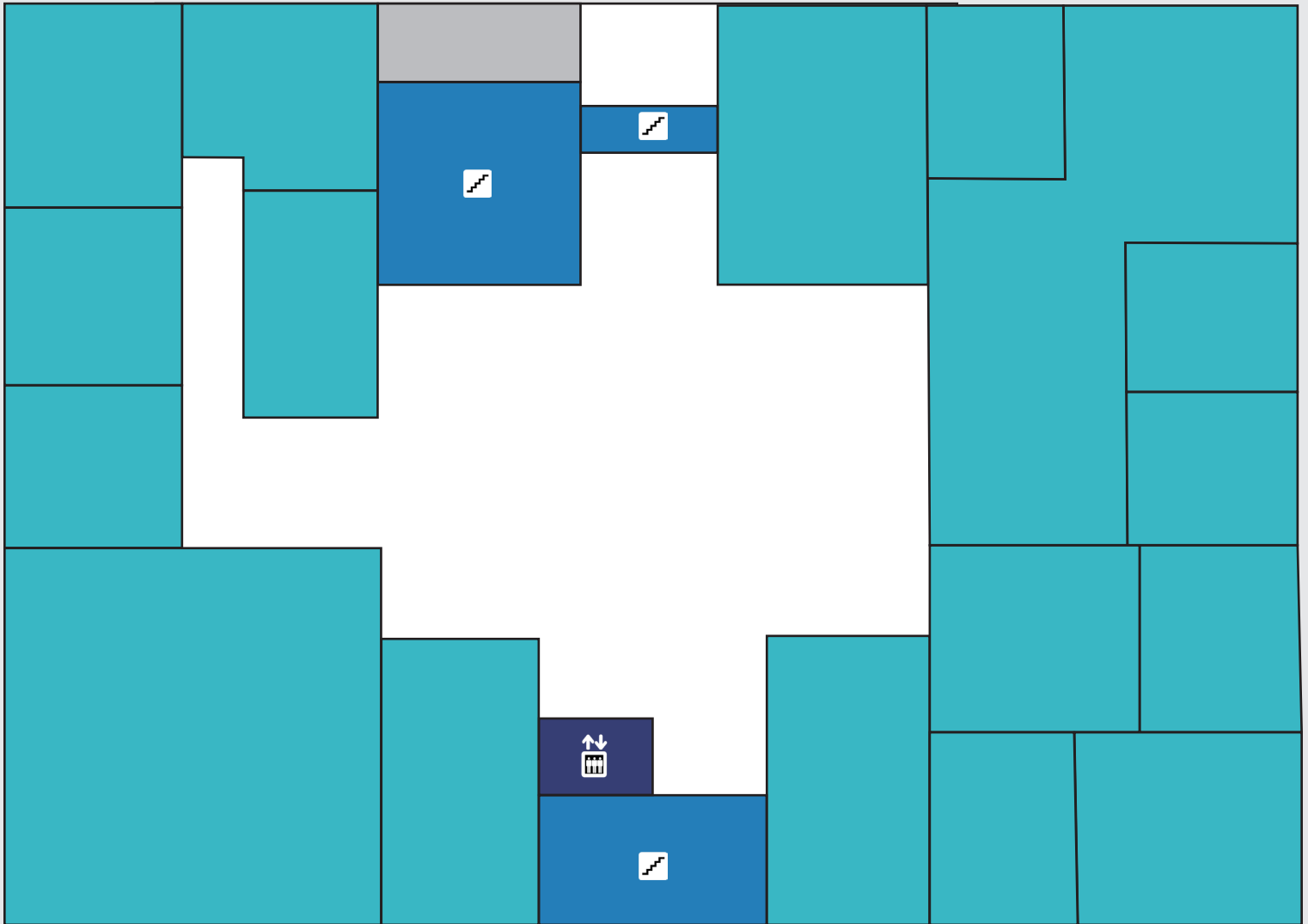
Aliber Hall third floor



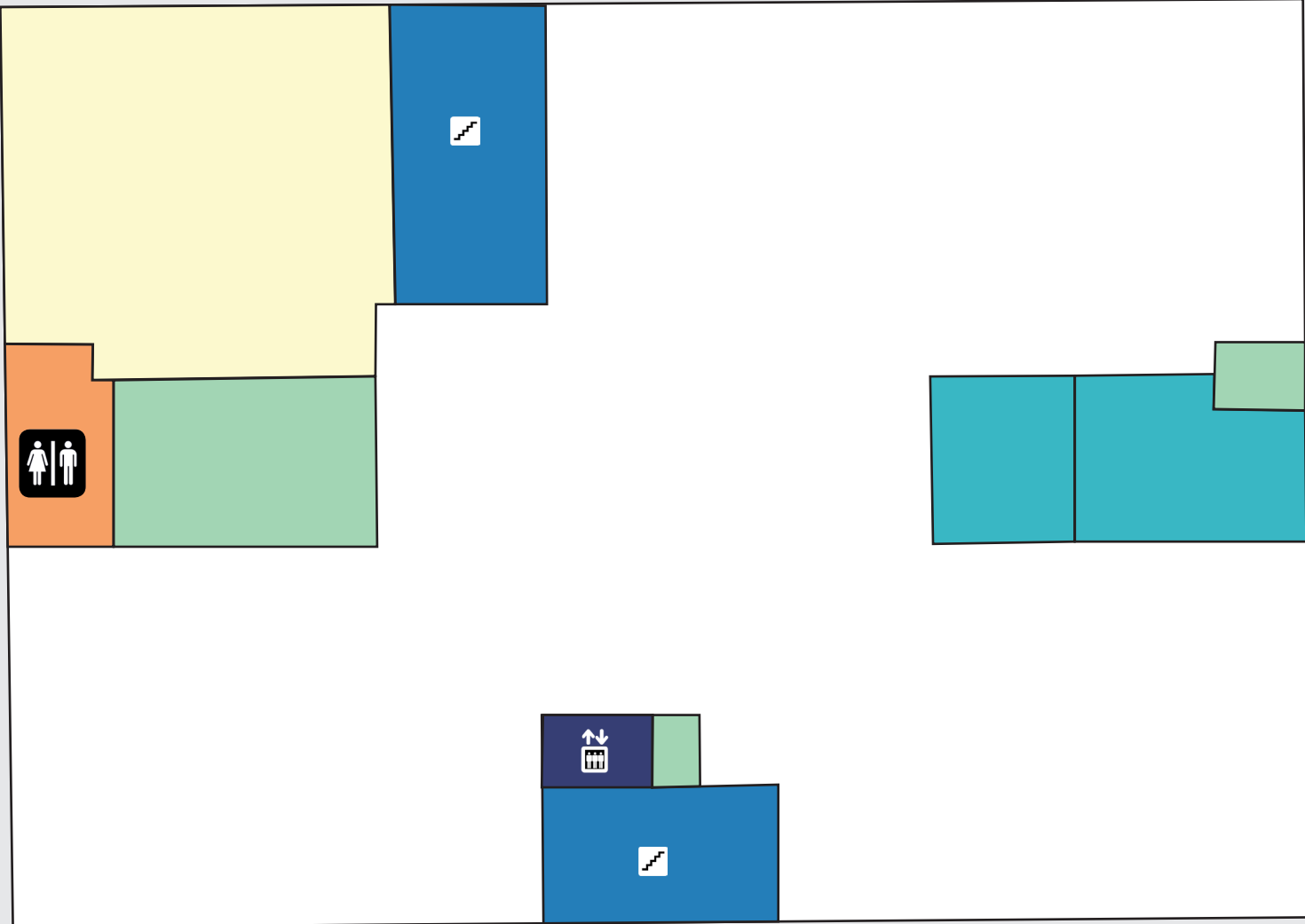
Carnegie Hall basement



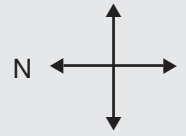
Carnegie Hall first floor



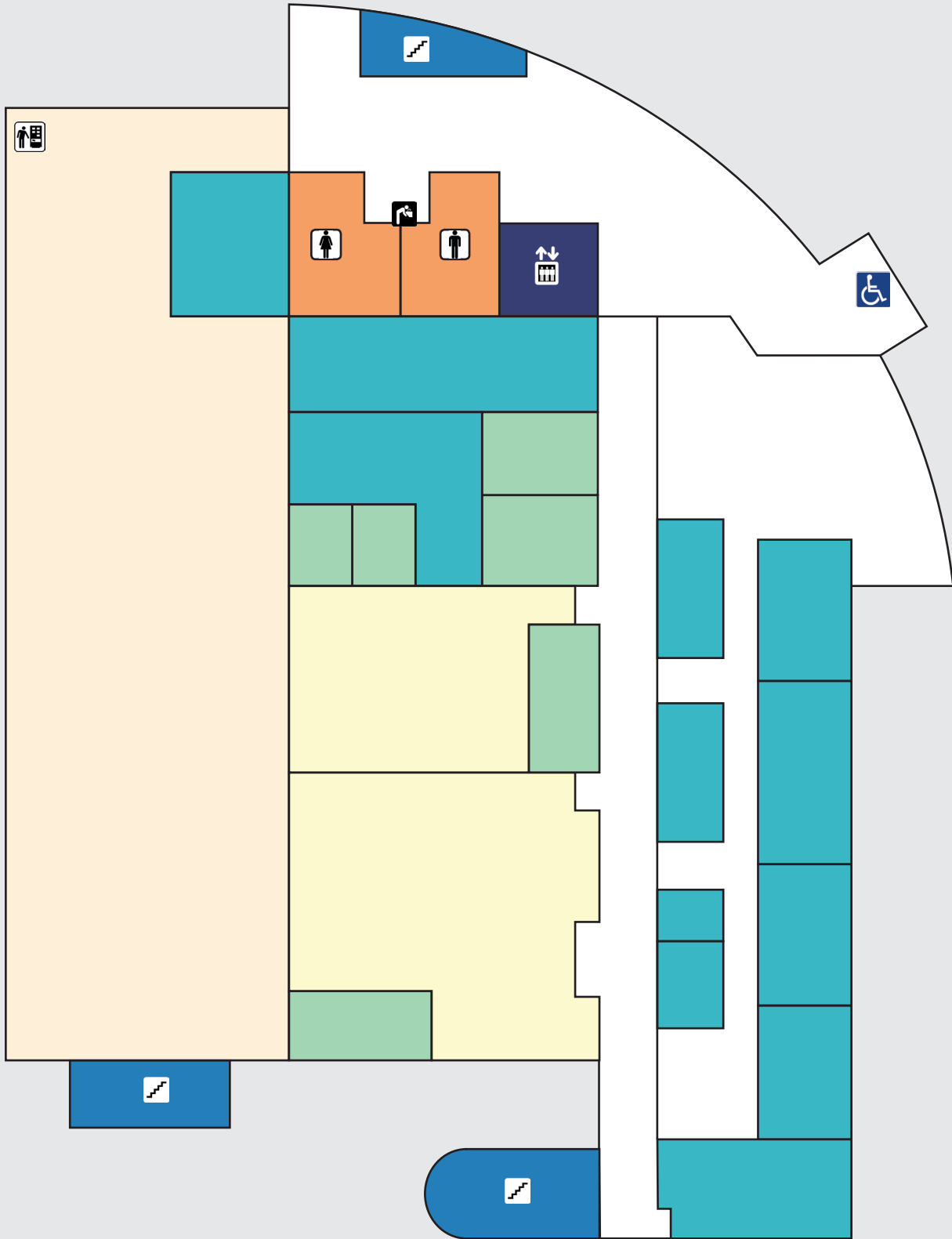
Carnegie Hall second floor



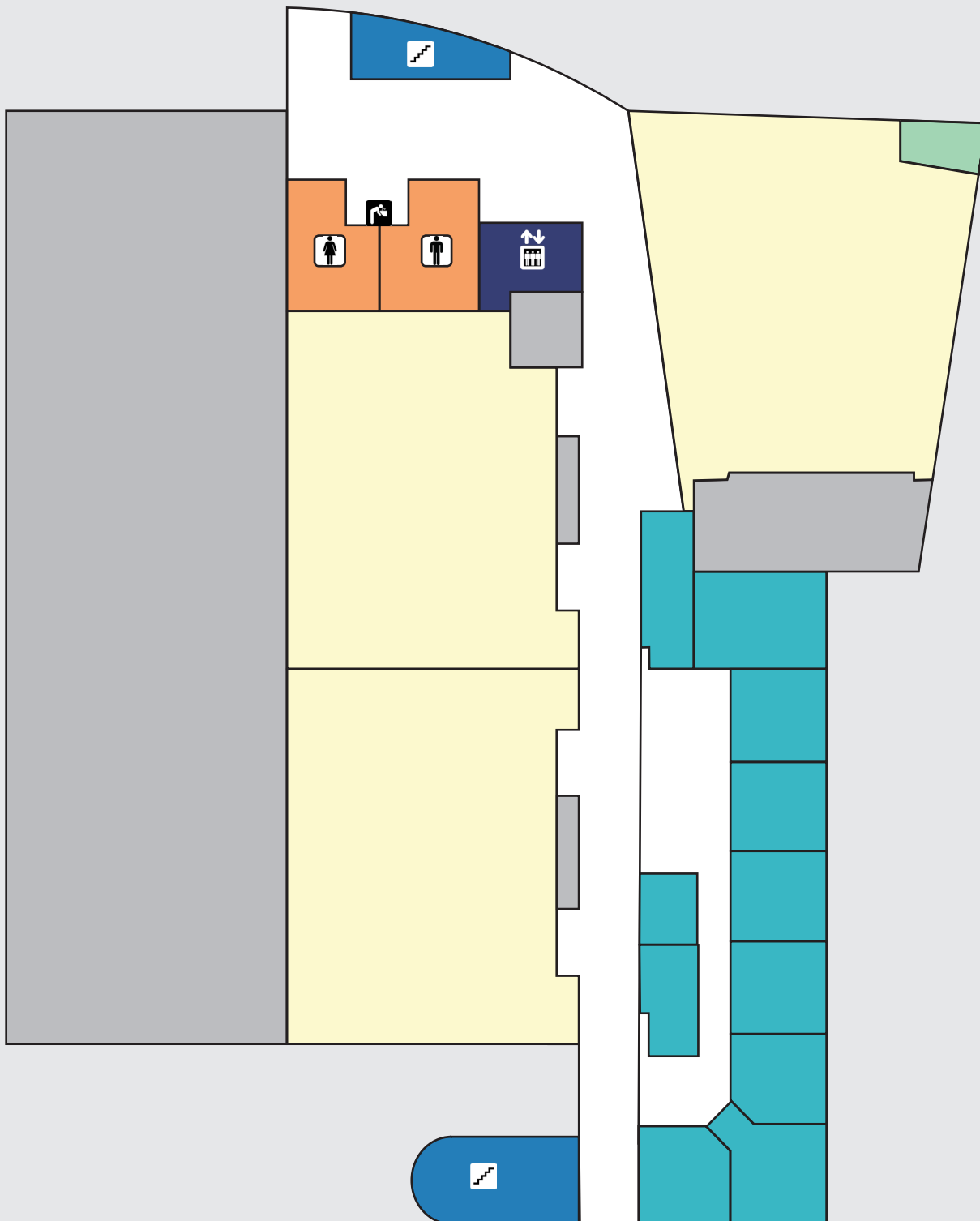
Cline Hall basement



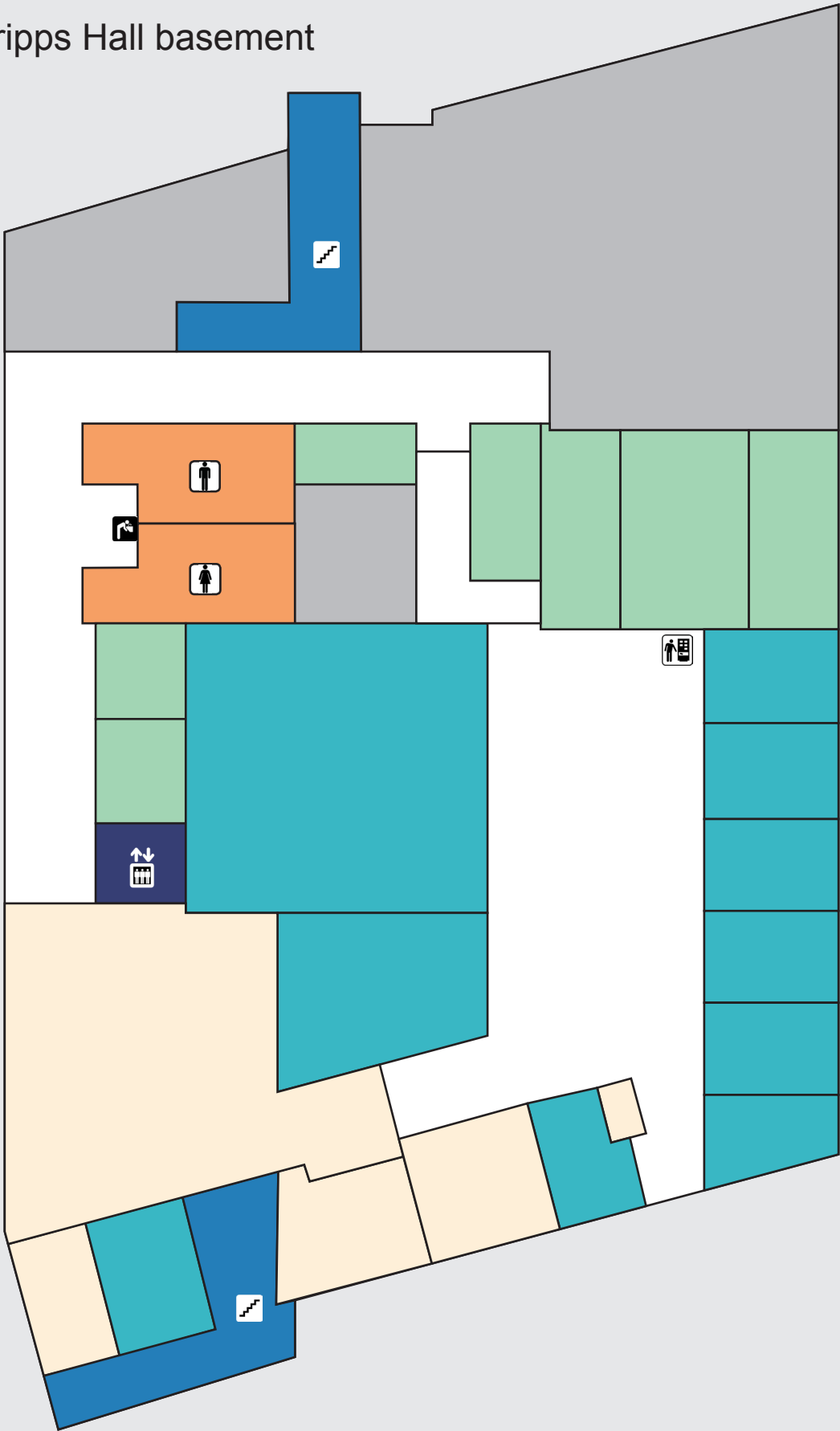
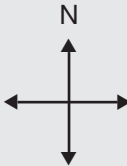
Cline Hall first floor



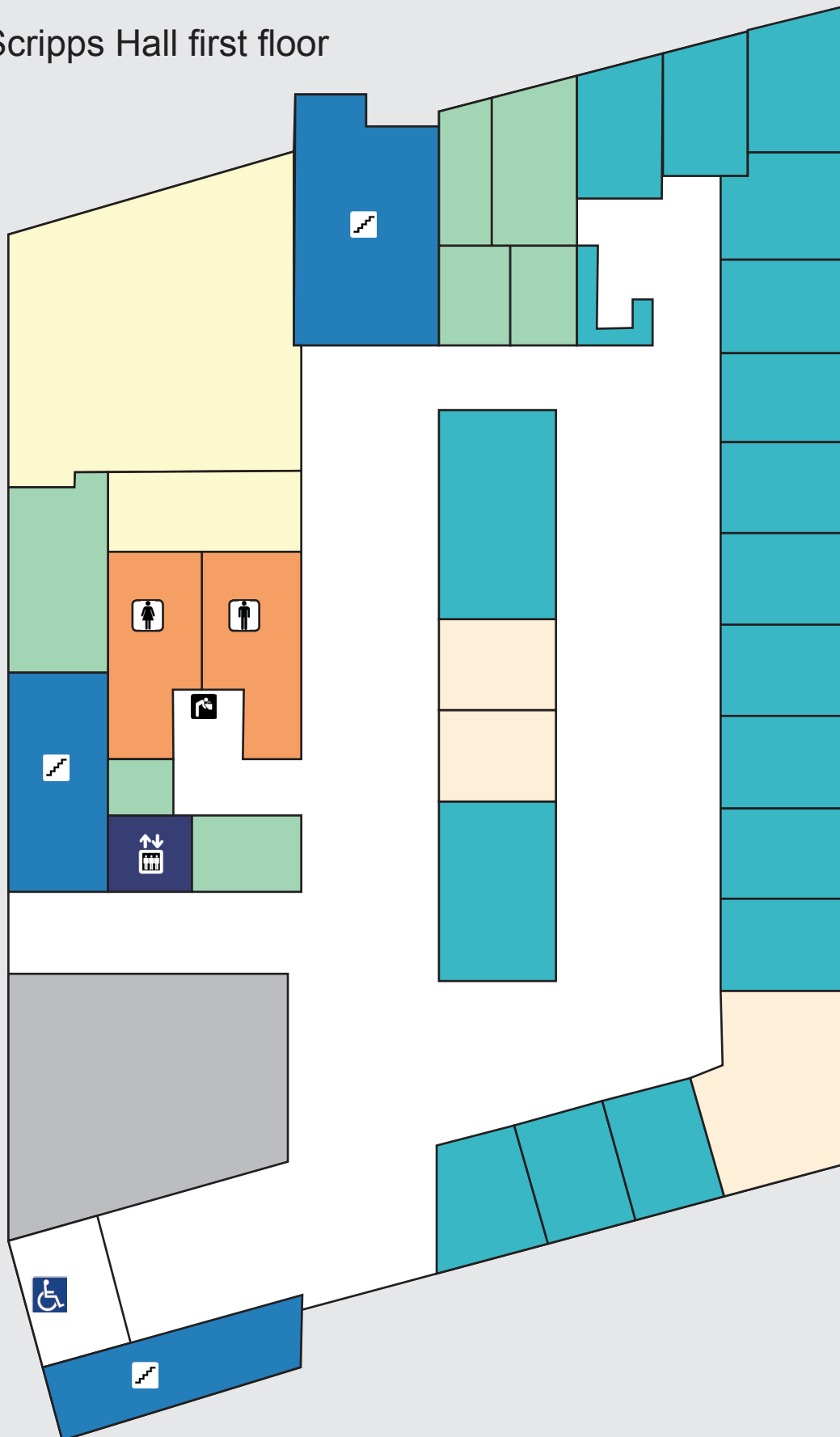
Cline Hall second floor



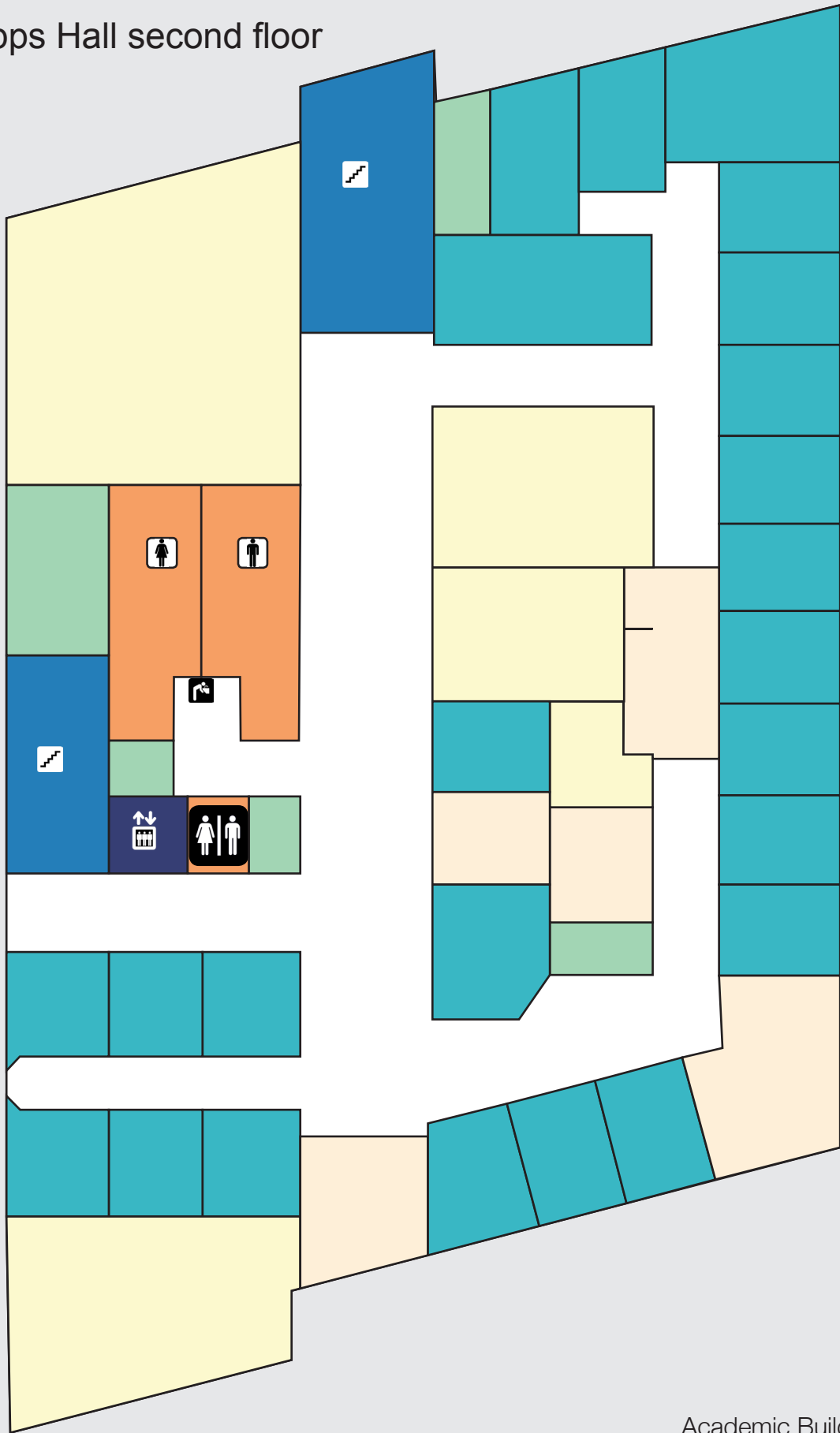
Colier-Scripps Hall basement



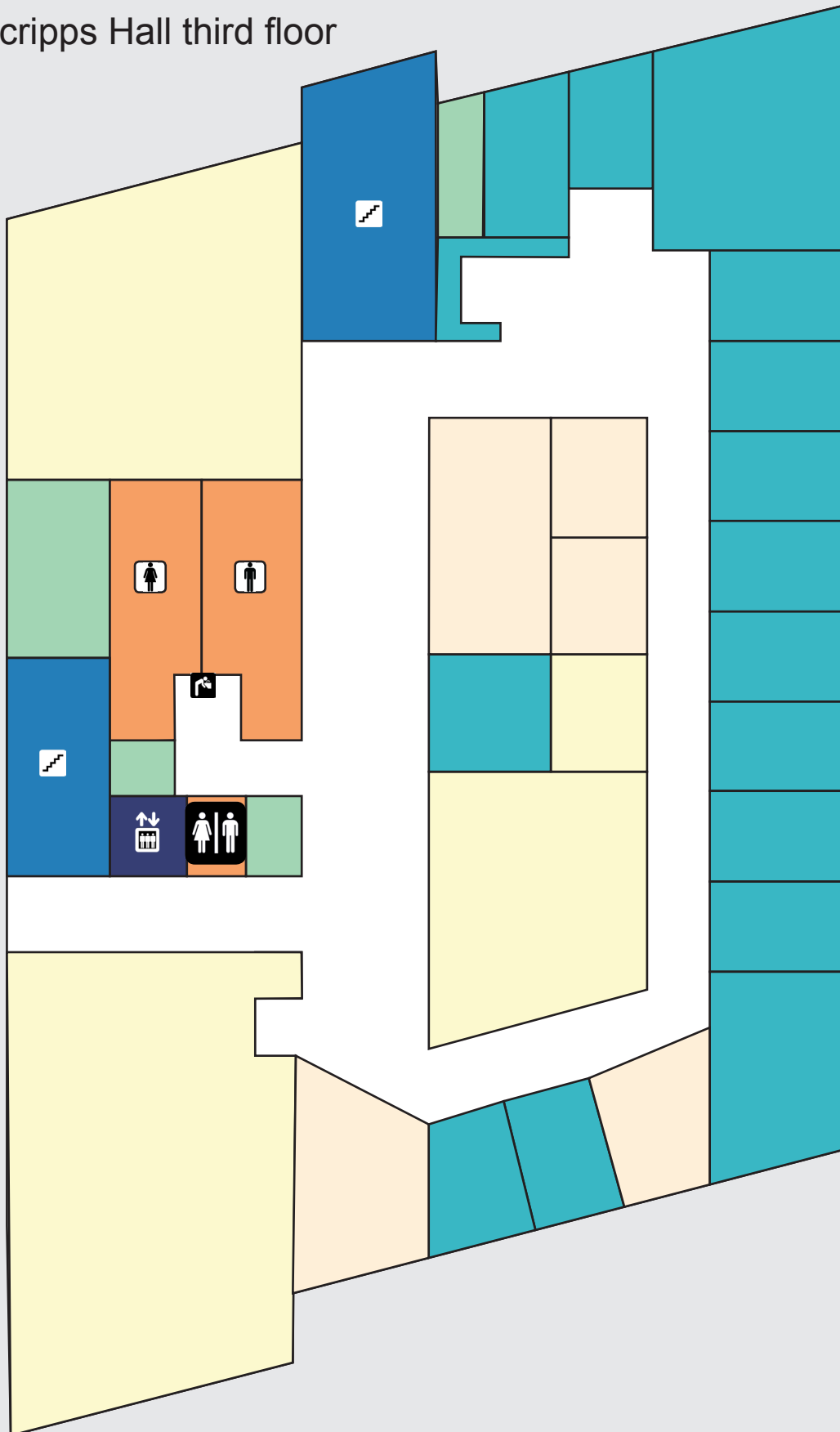
Colier-Scripps Hall first floor



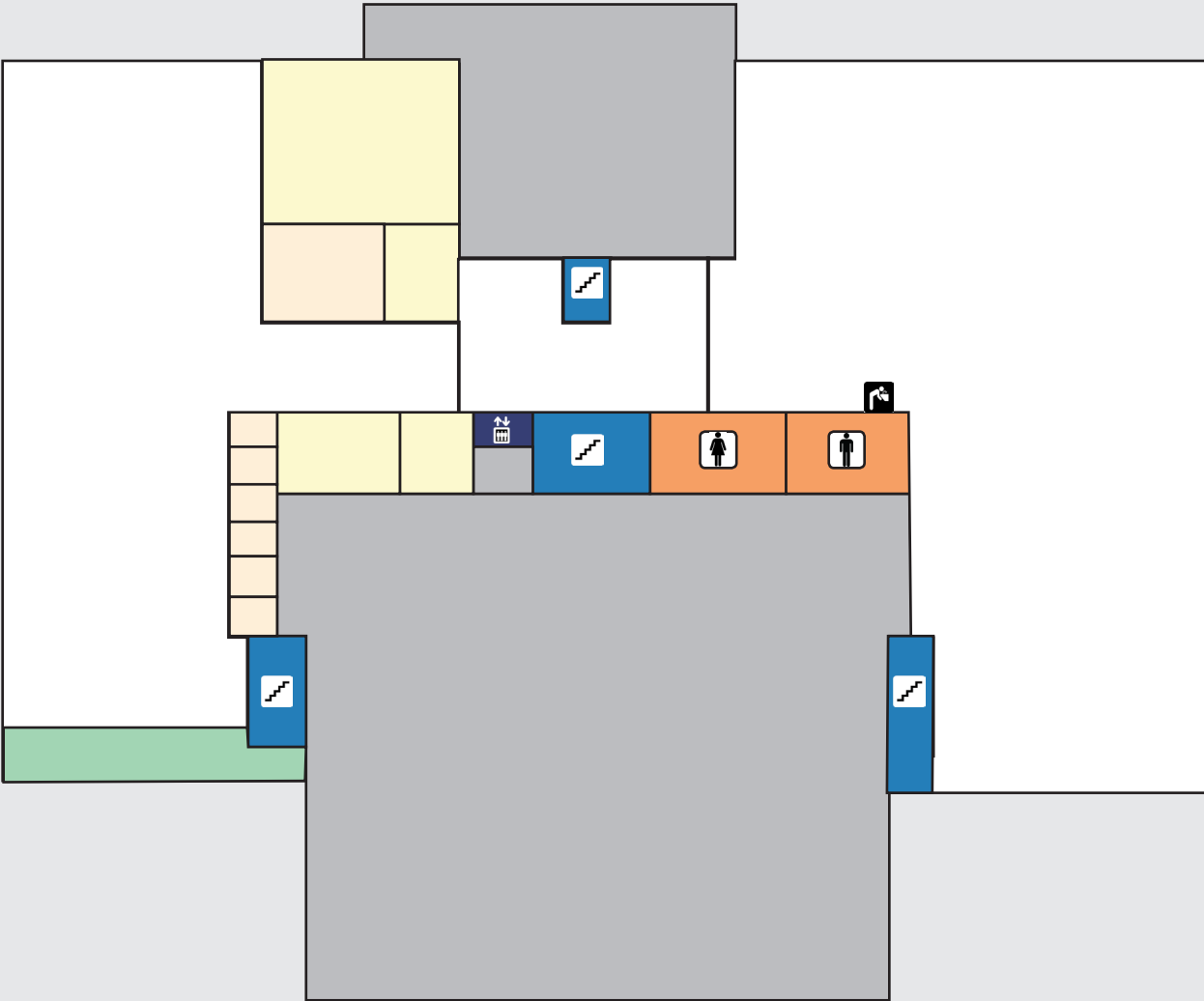
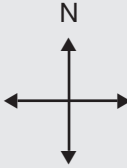
Colier-Scripps Hall second floor



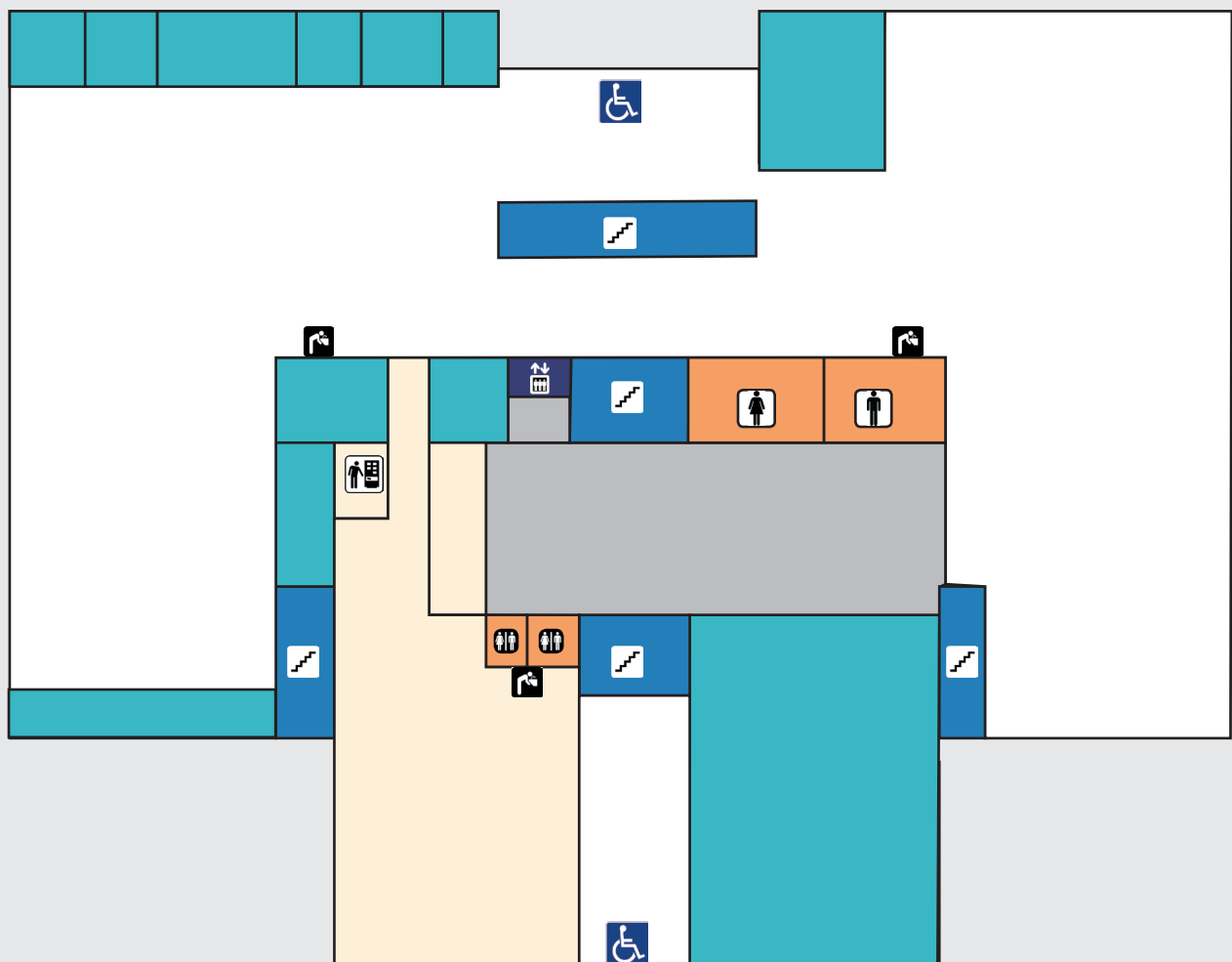
Colier-Scripps Hall third floor



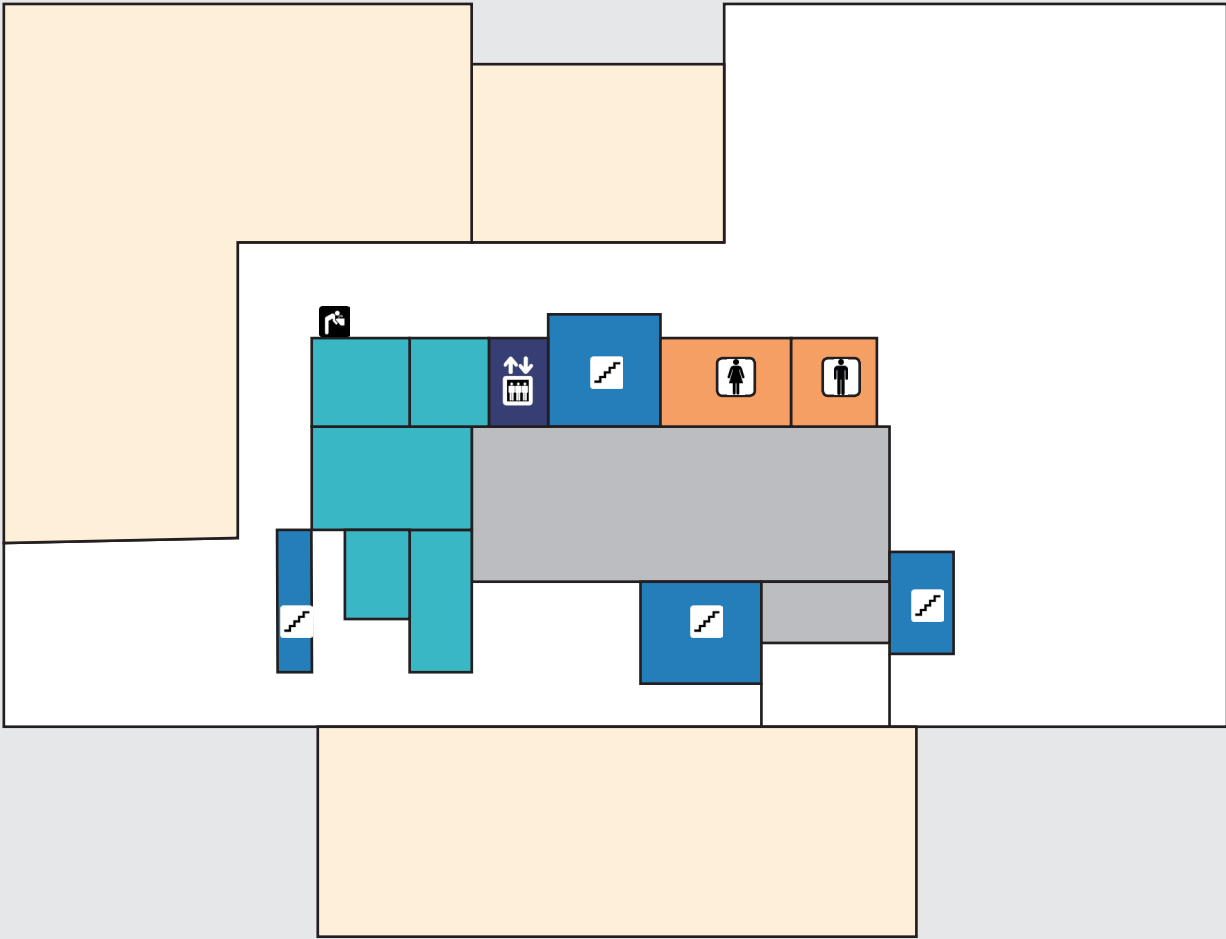
Cowles Library basement



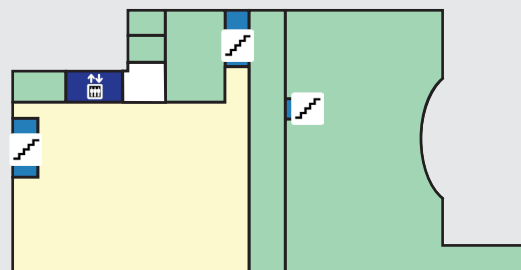
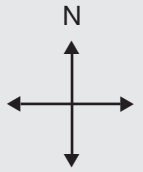
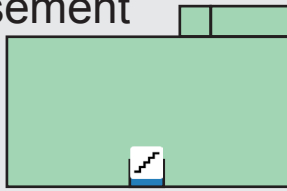
Cowles Library first floor



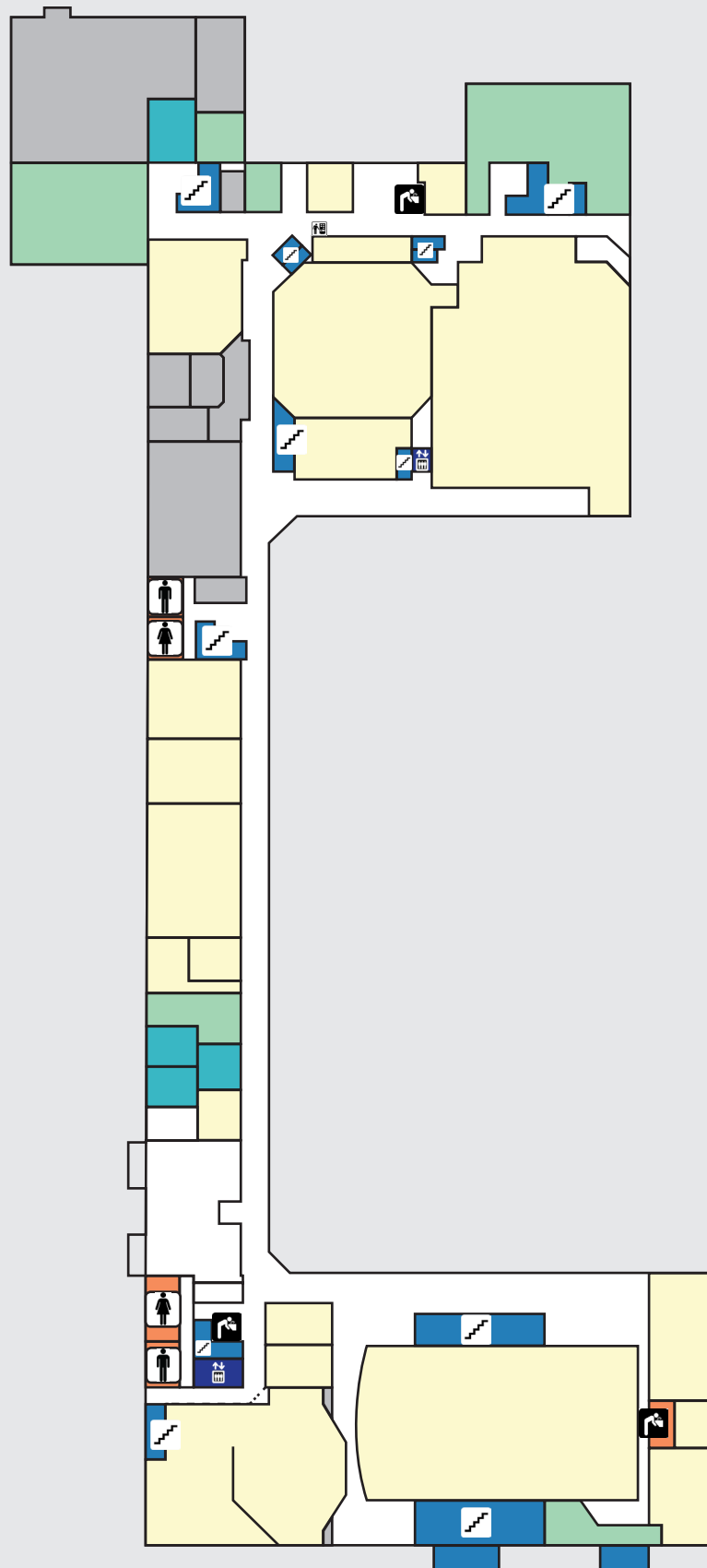
Cowles Library second floor



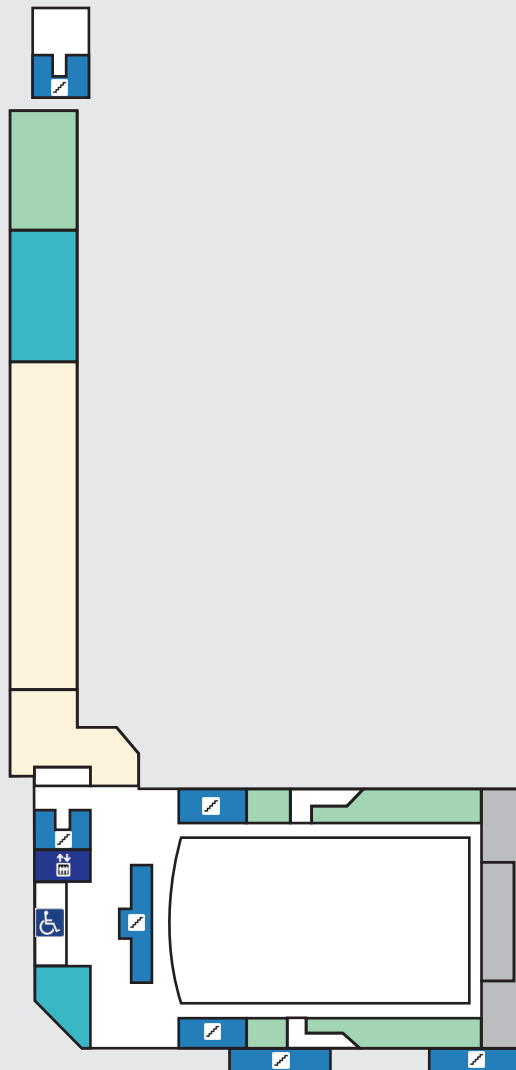
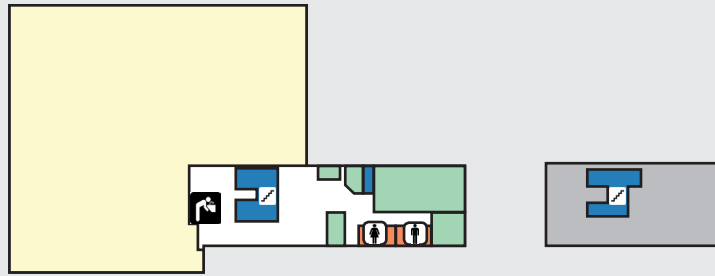
Fine Arts Center subbasement



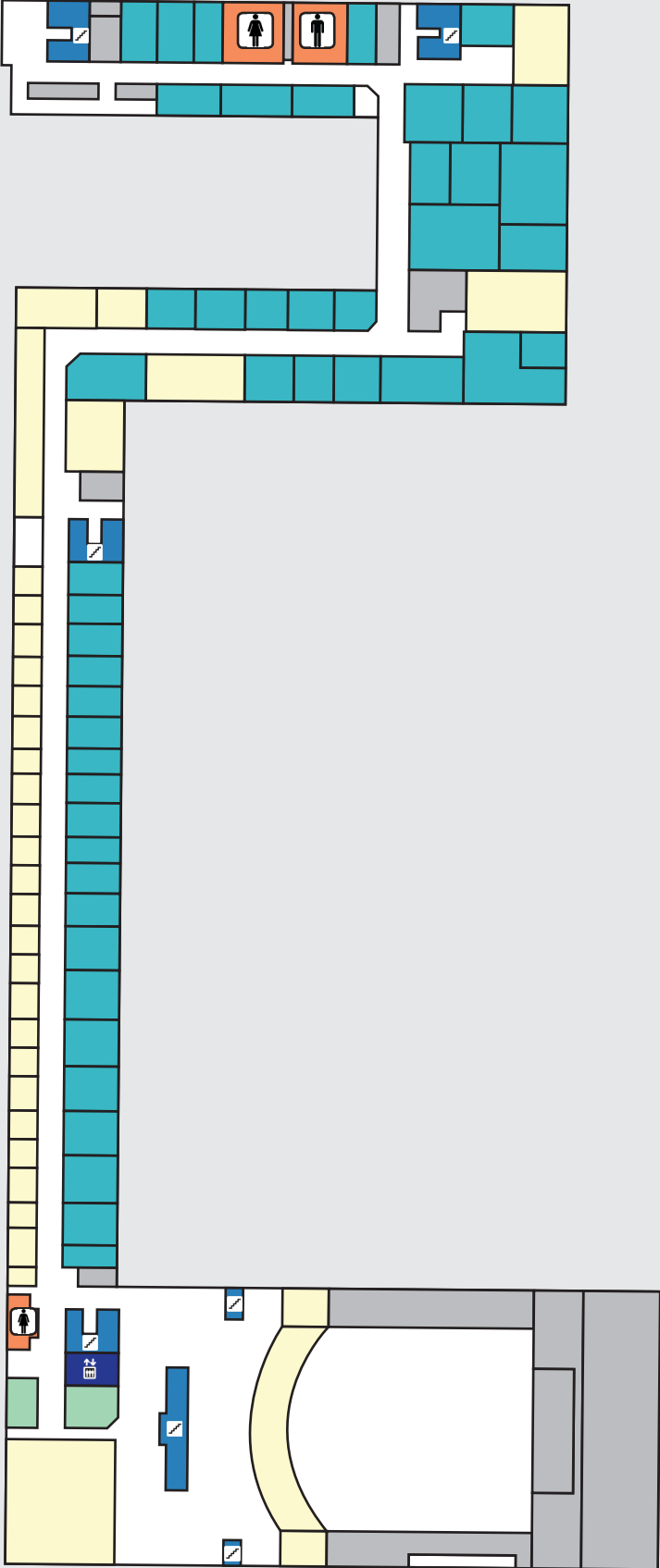
Fine Arts Center basement



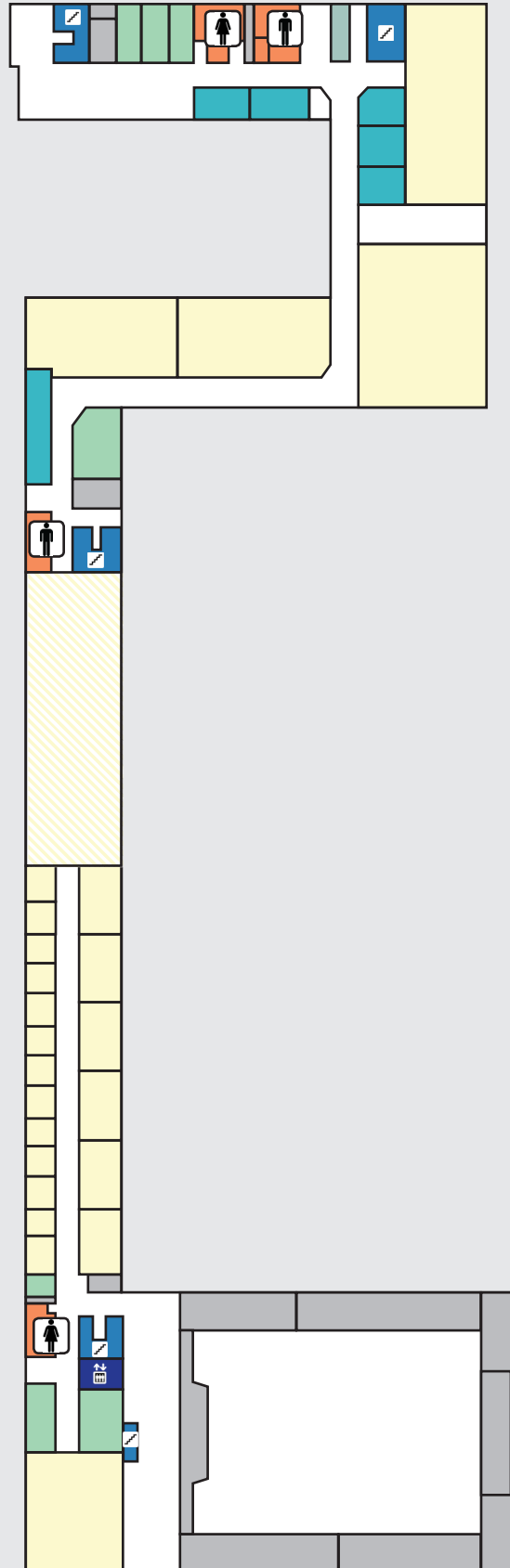
Fine Arts Center first floor



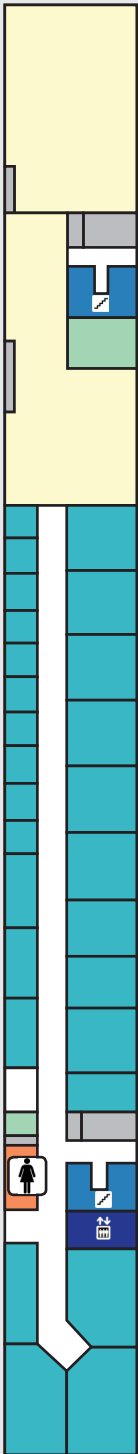
Fine Arts Center second floor



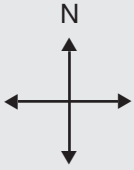
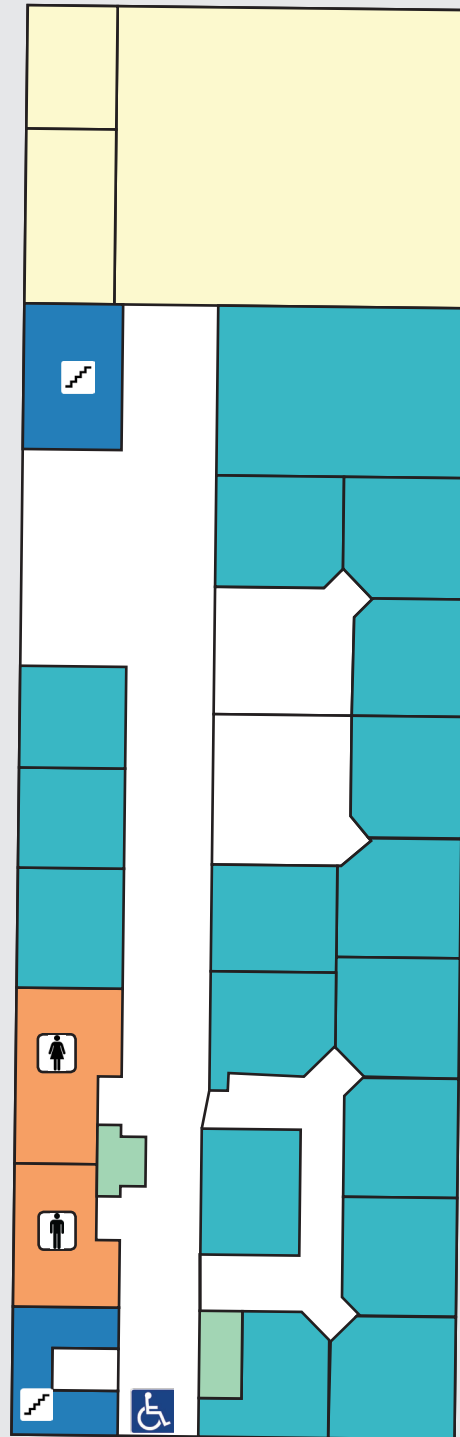
Fine Arts Center third floor



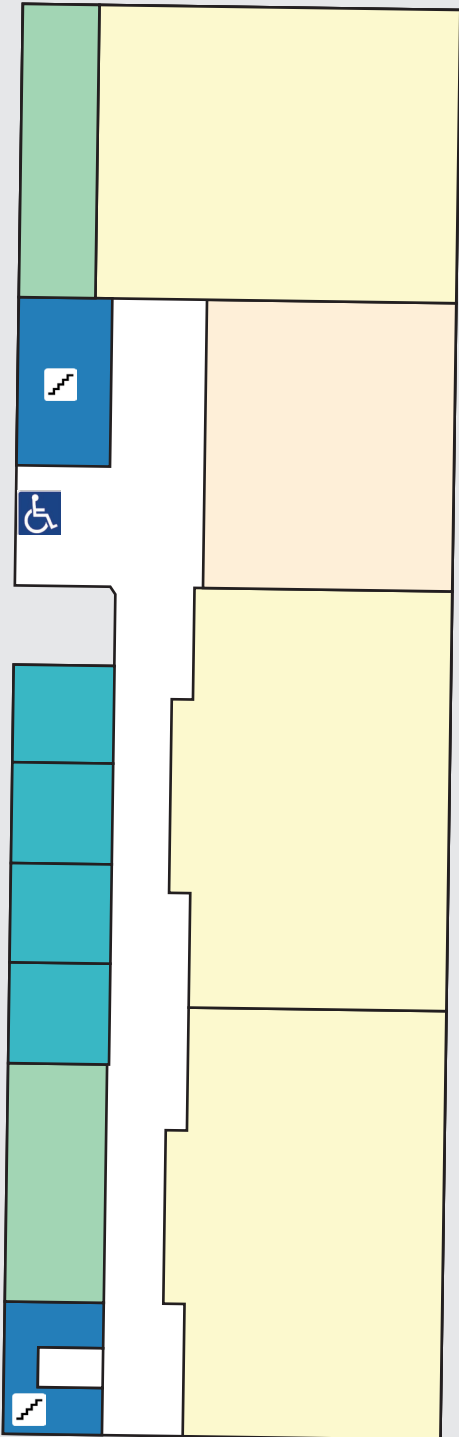
Fine Arts Center fourth floor



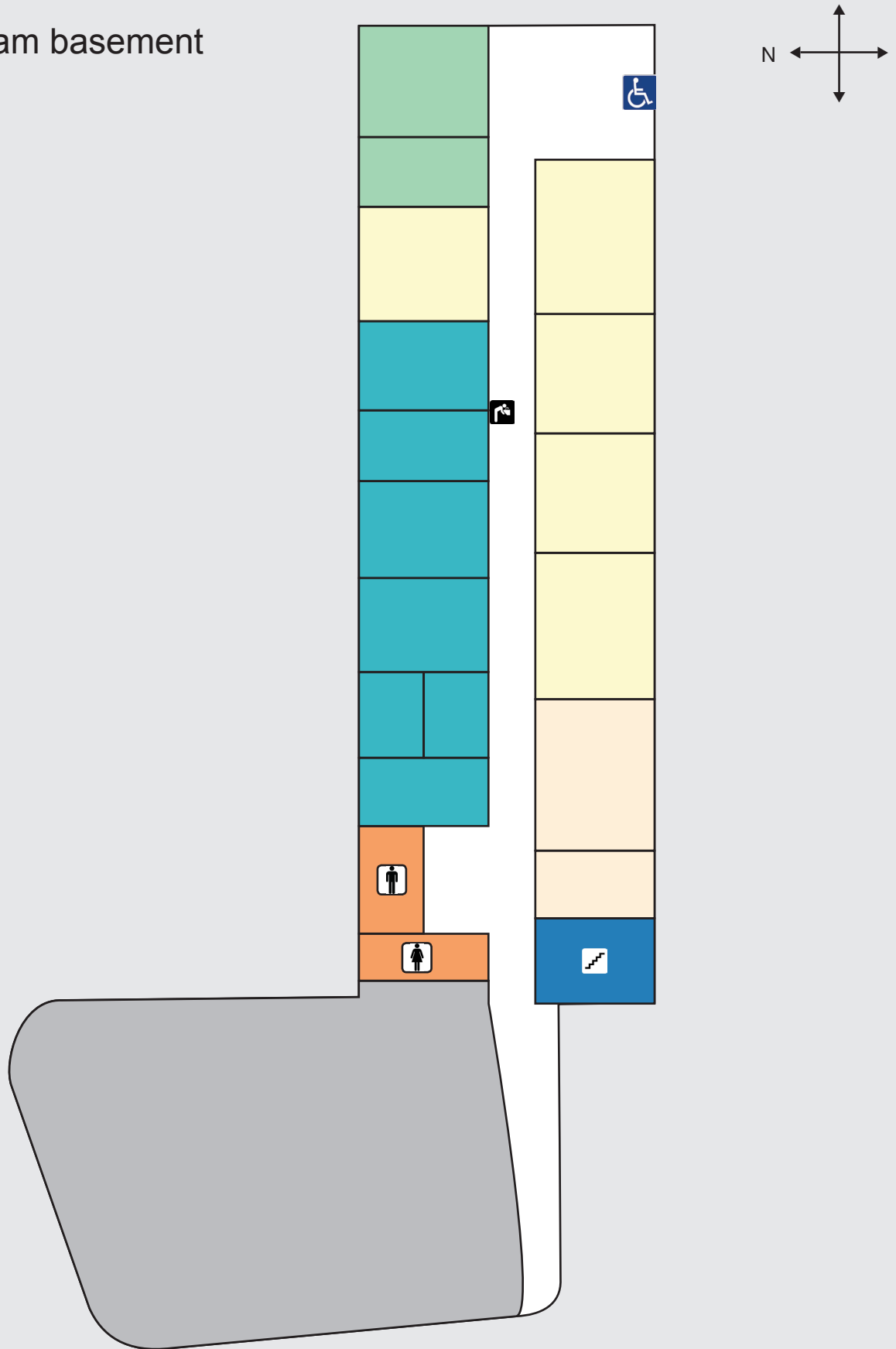
Fitch Hall first floor



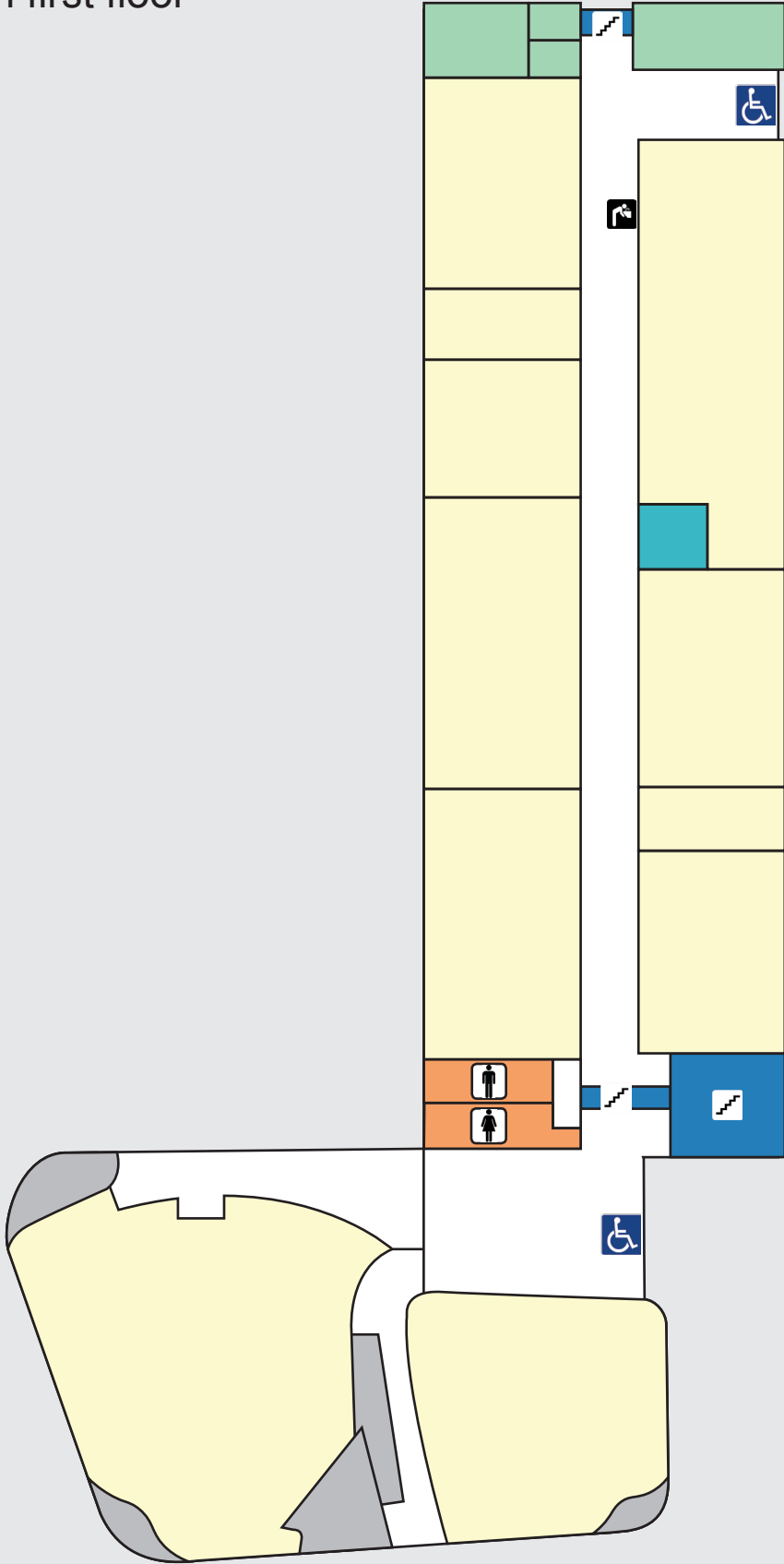
Fitch Hall second floor



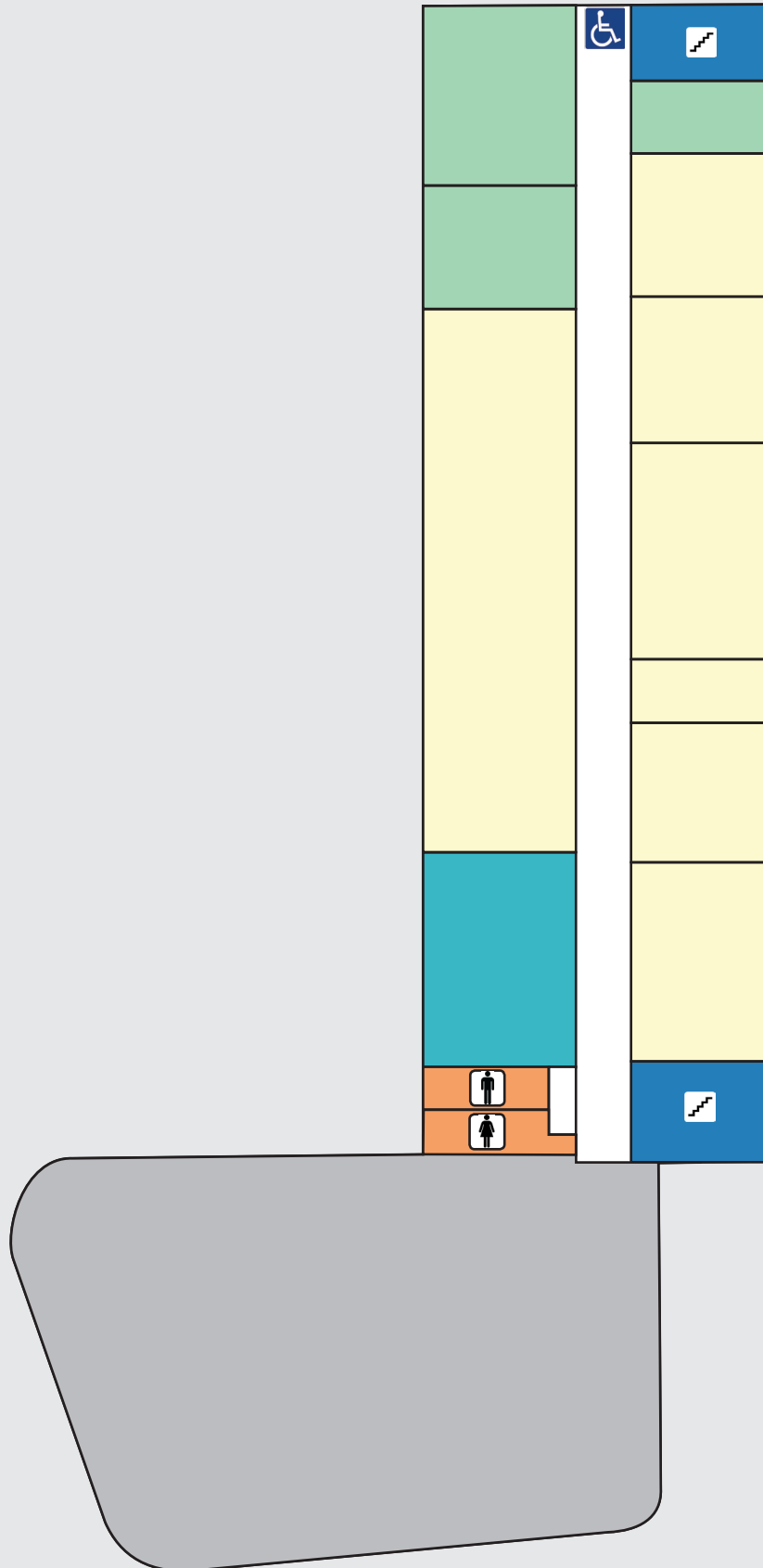
Harvey Ingham basement



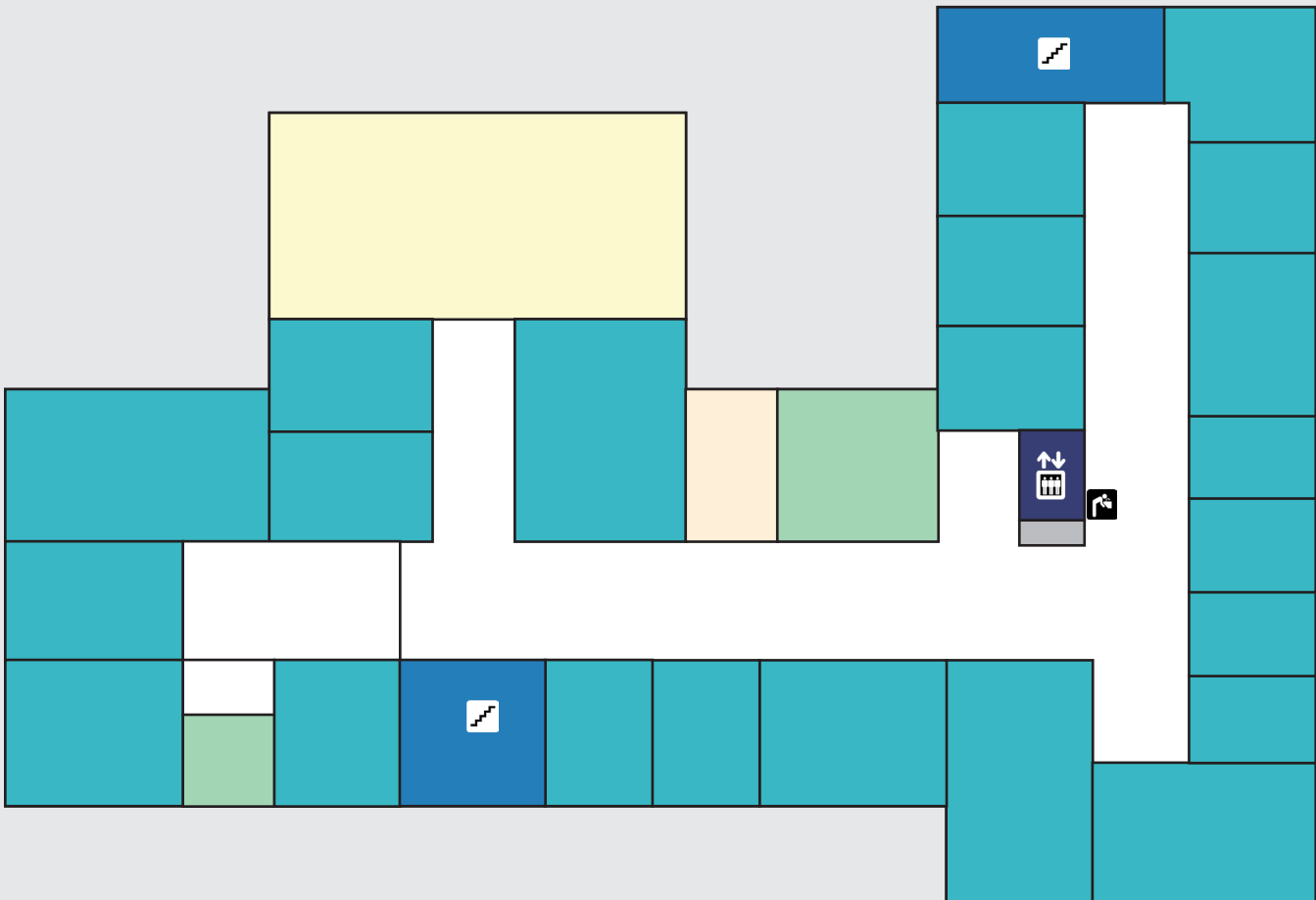
Harvey Ingham first floor



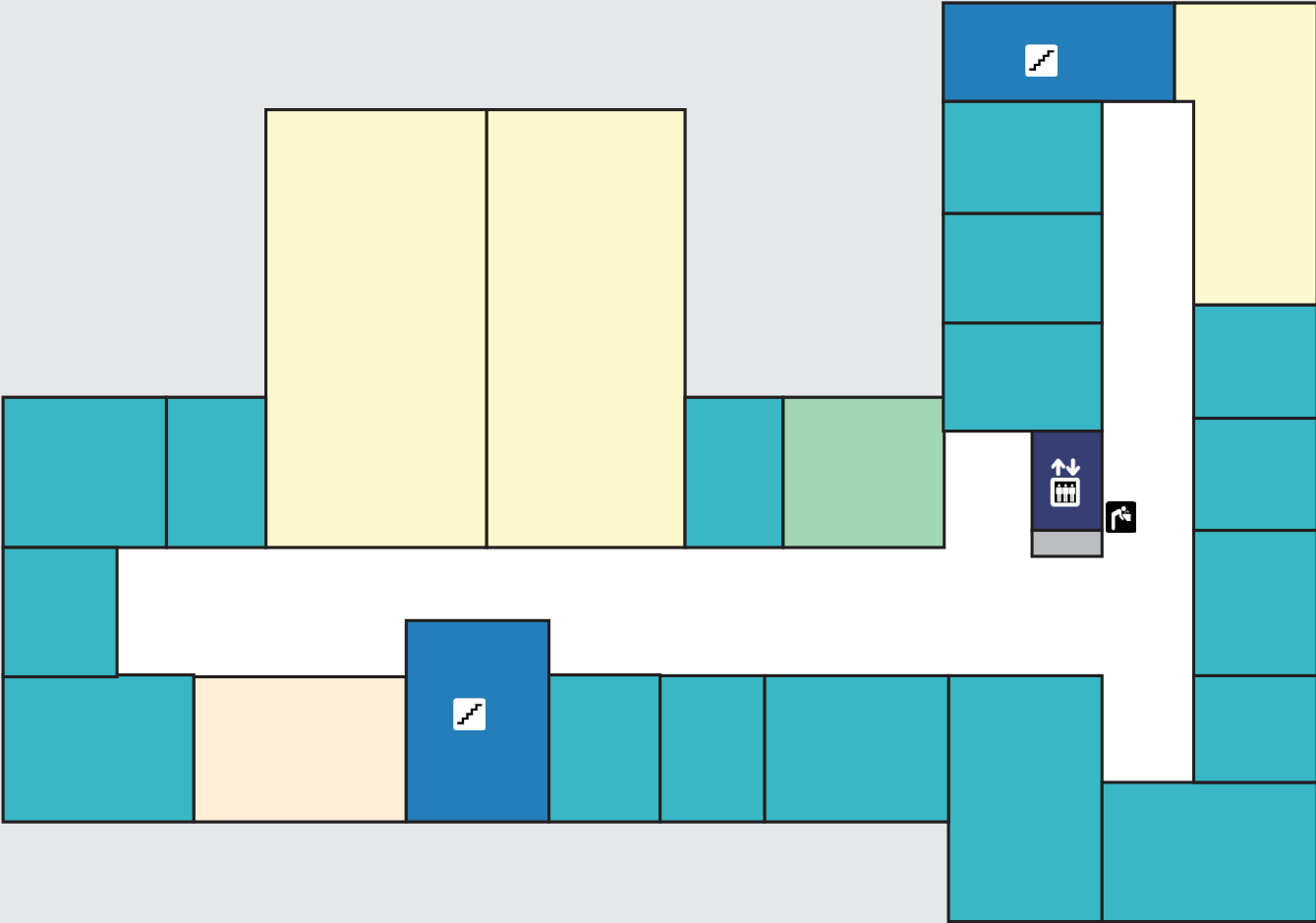
Harvey Ingham second floor



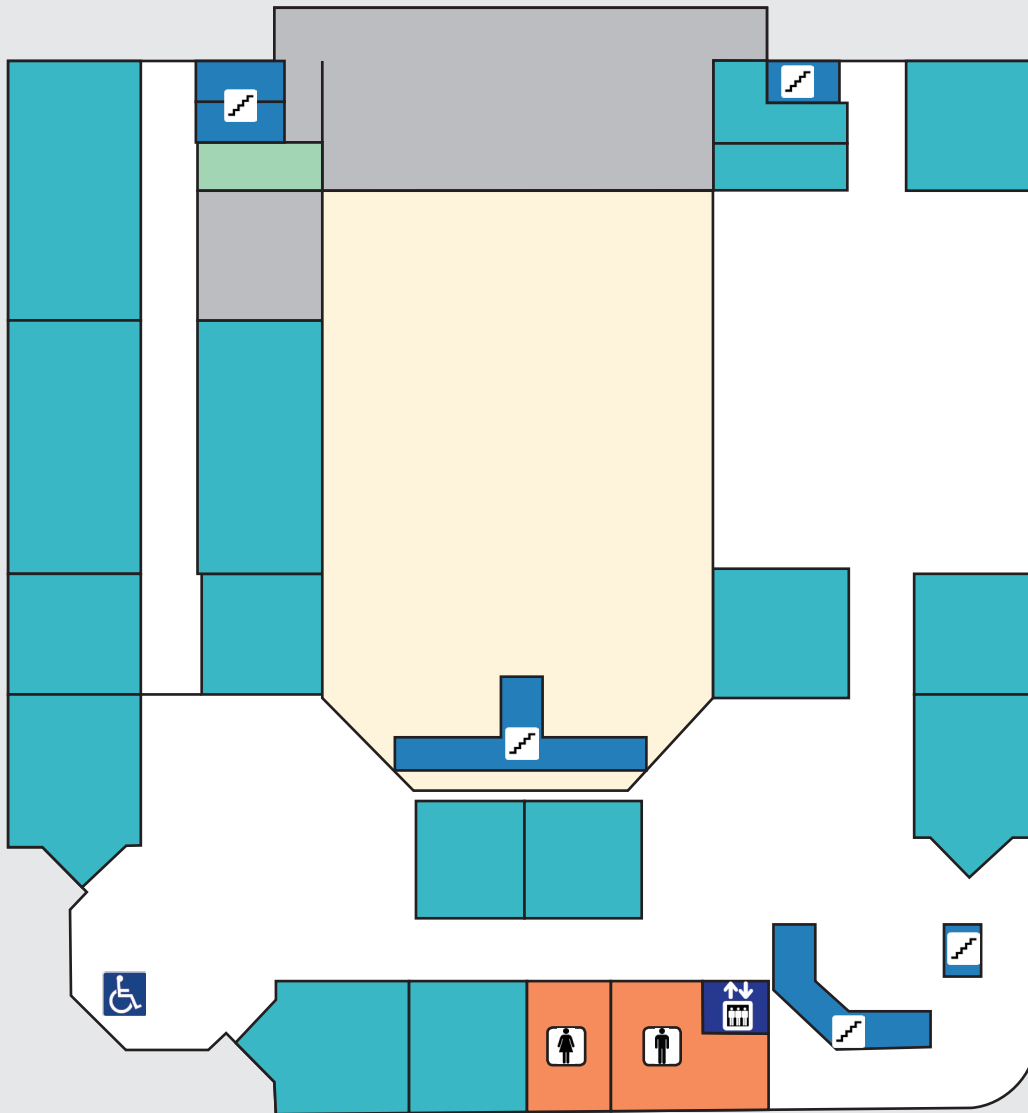
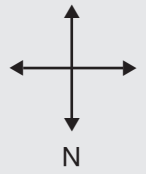
Howard Hall second floor



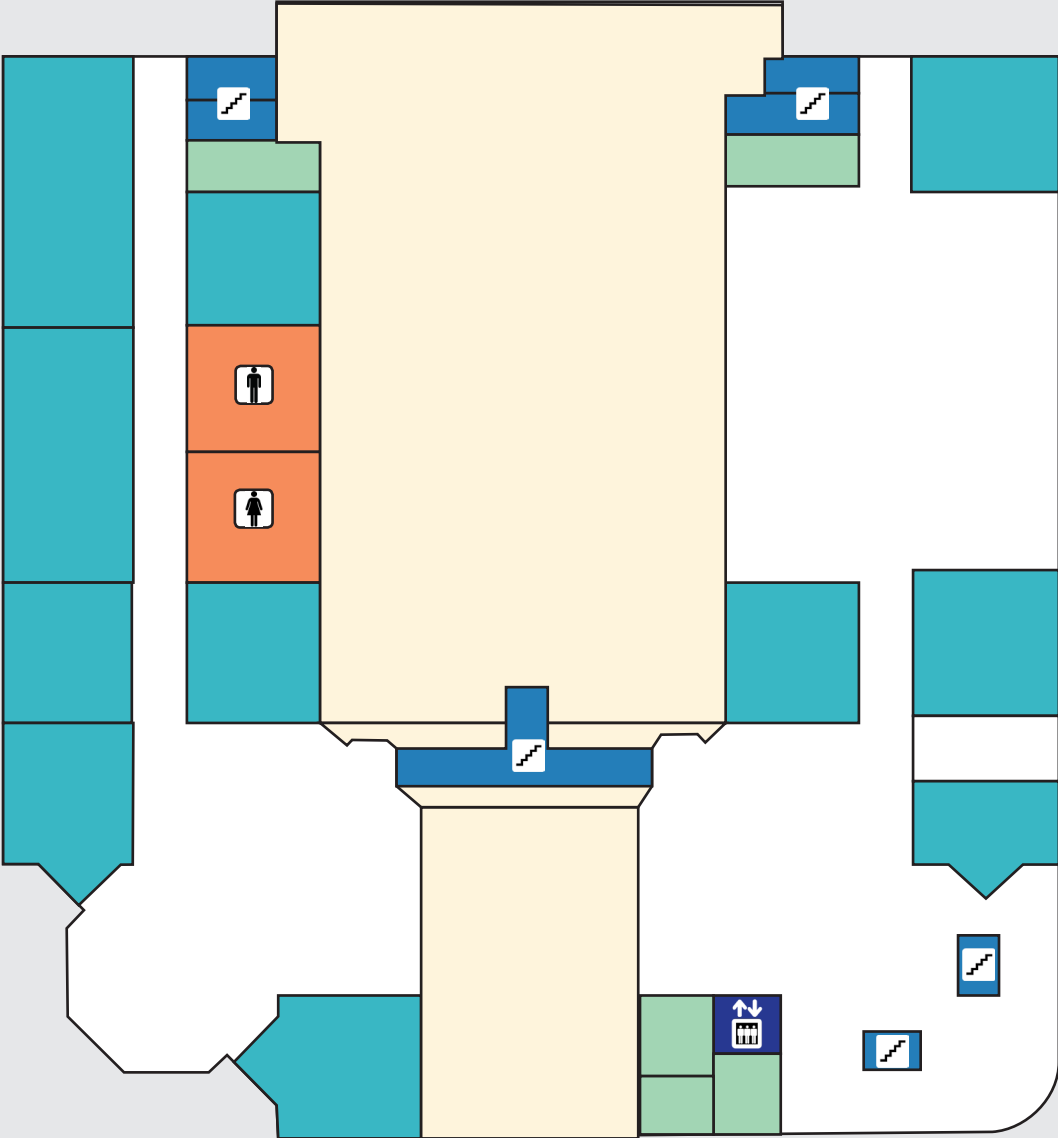
Howard Hall third floor



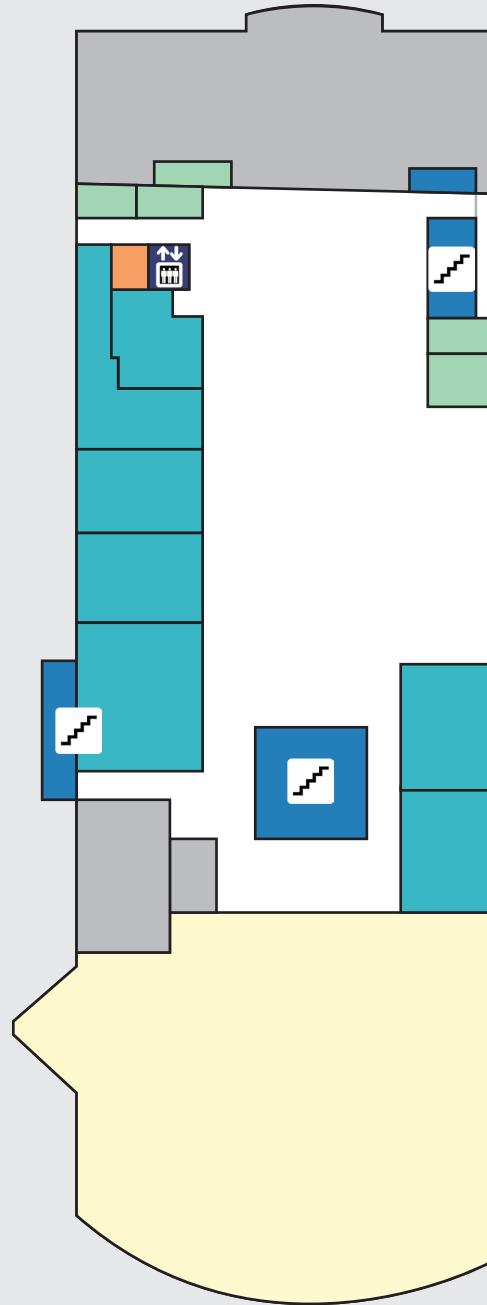
Law Clinic first floor



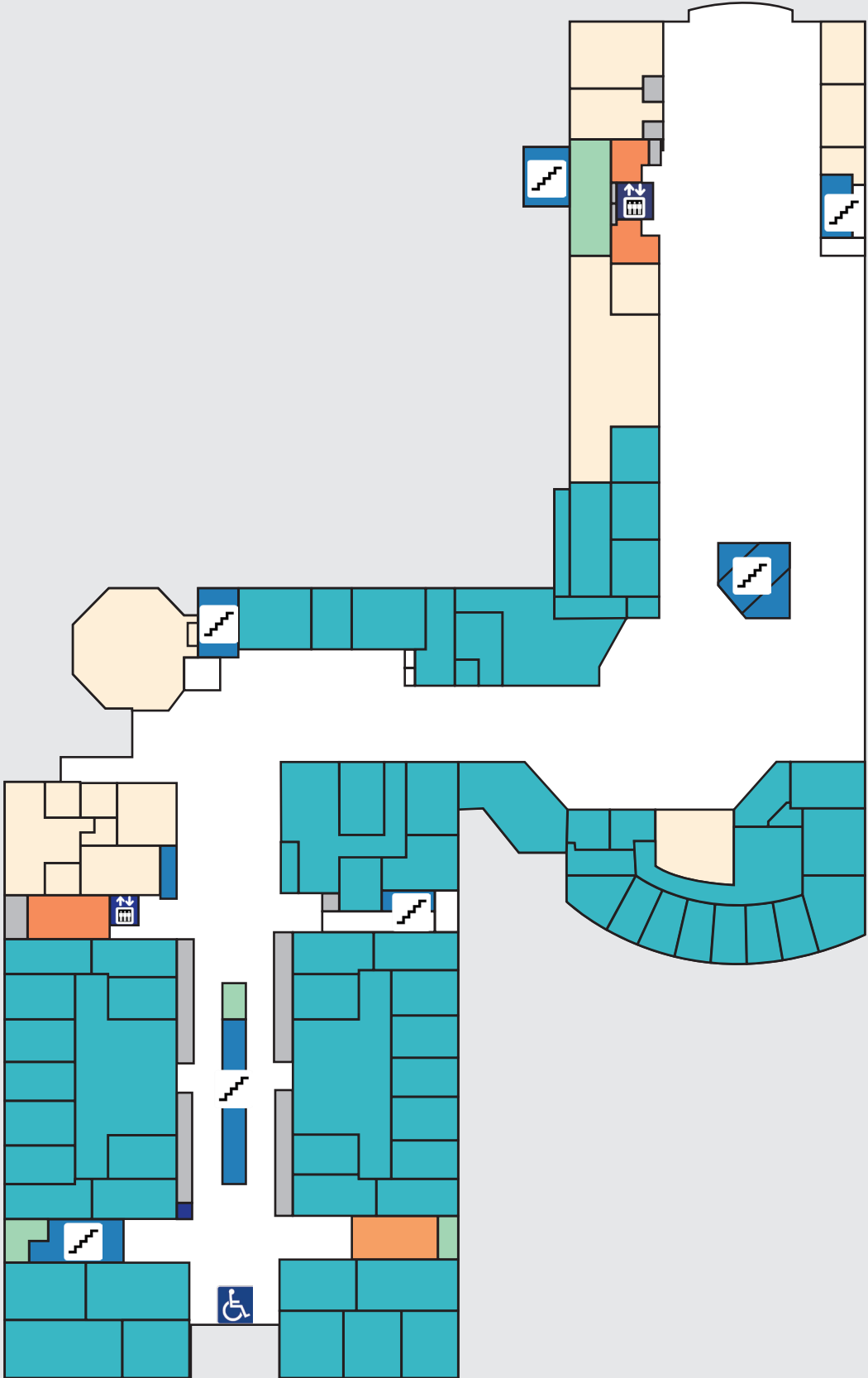
Law Clinic second floor



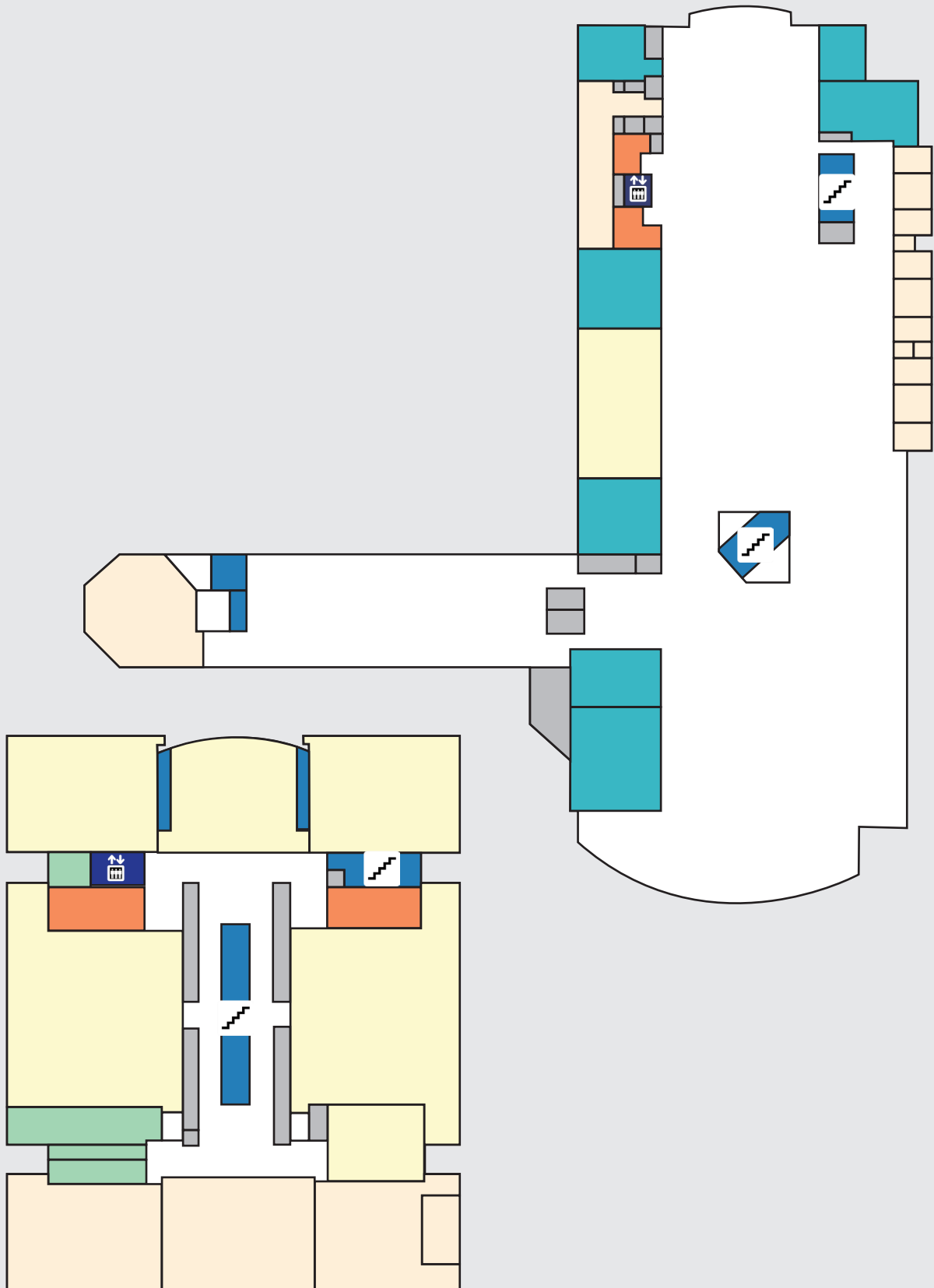
Oppmerman/Cartwright basement



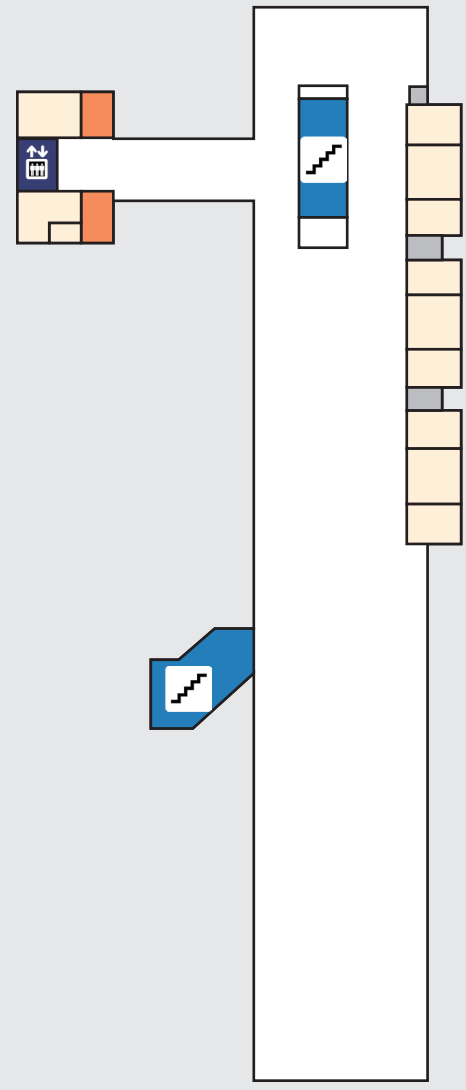
Opperman/Cartwright first floor



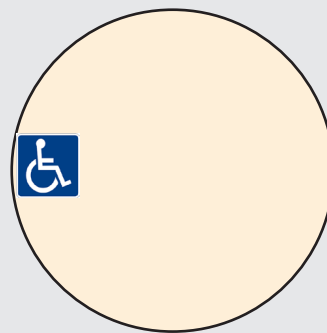
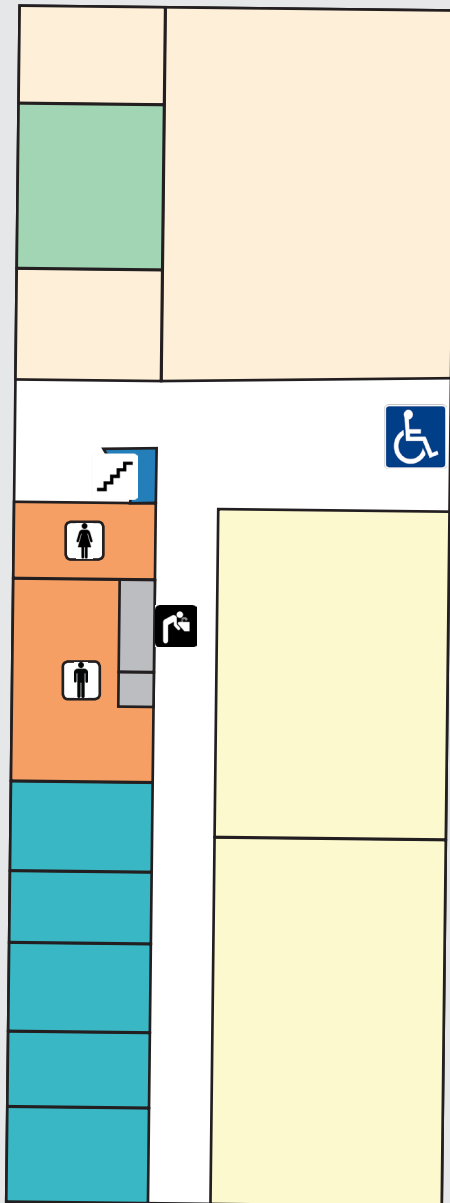
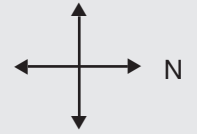
Opperman/Cartwright second floor



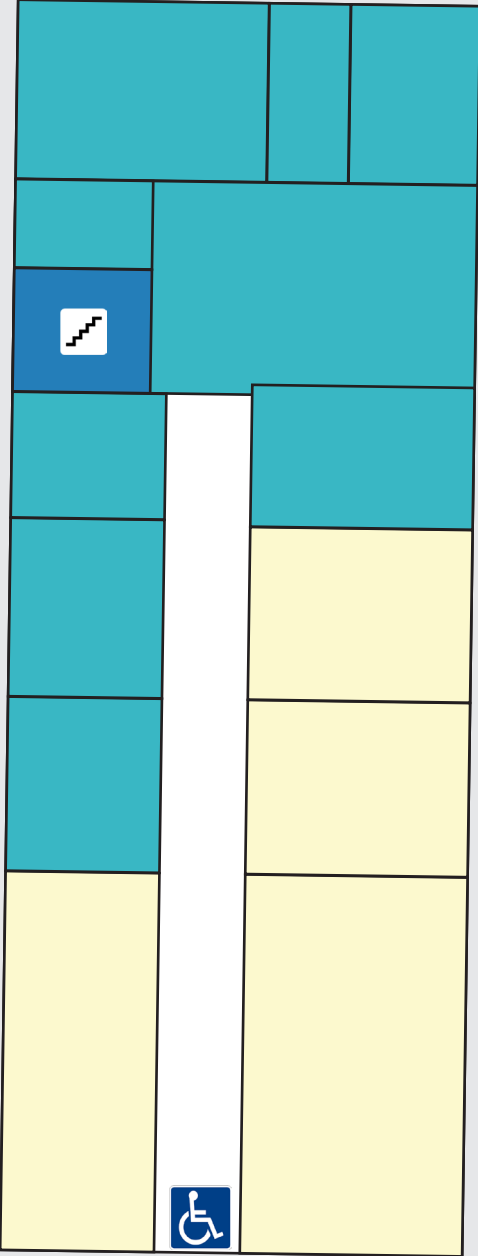
Opperman/Cartwright third floor



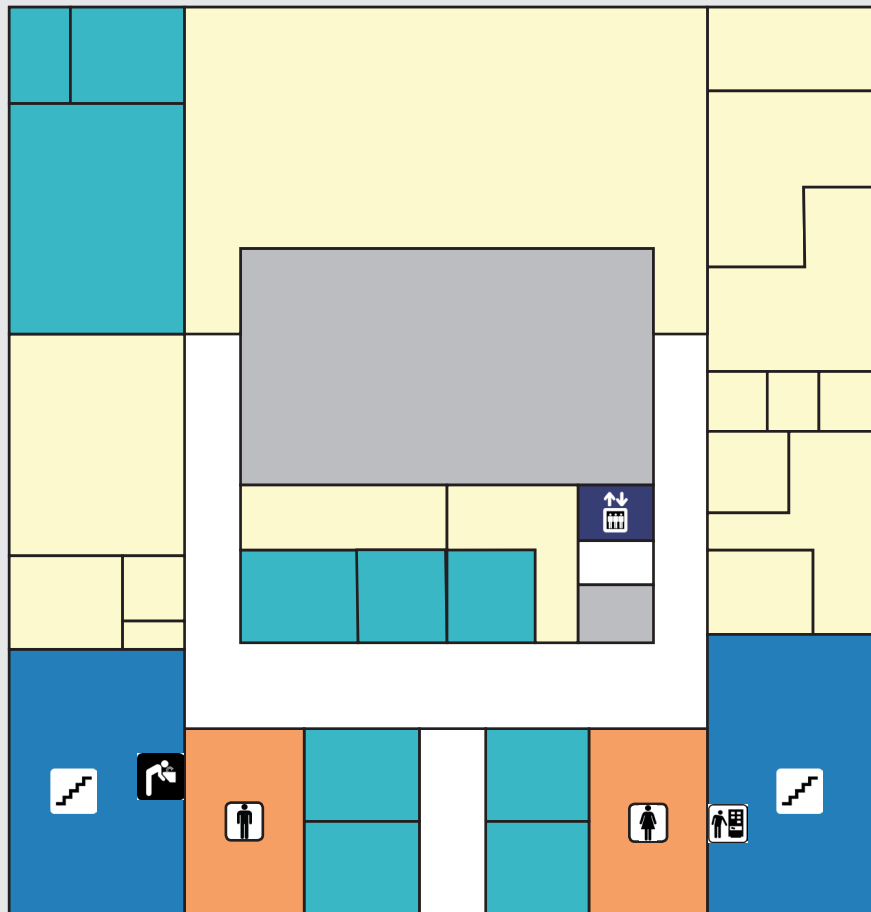
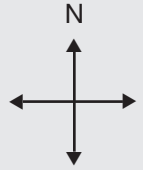
Medbury Hall first floor



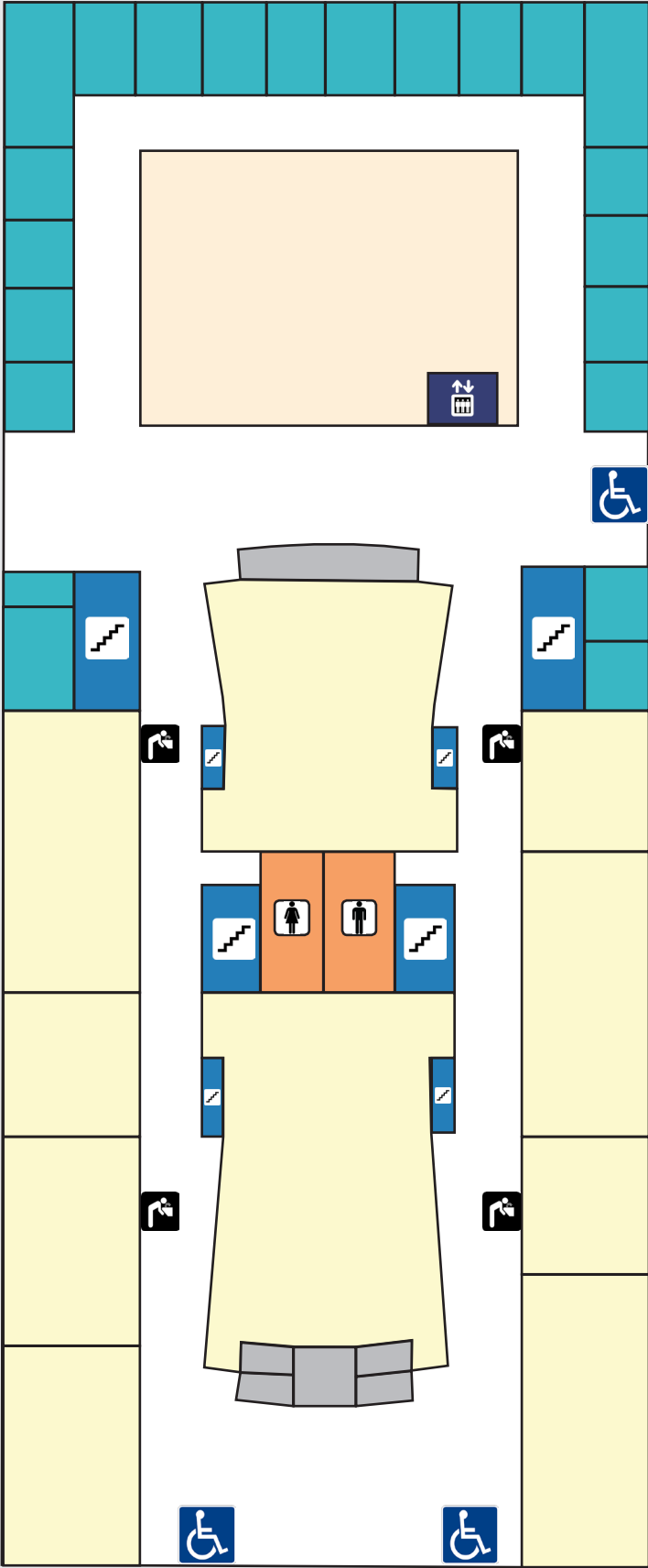
Medbury Hall second floor



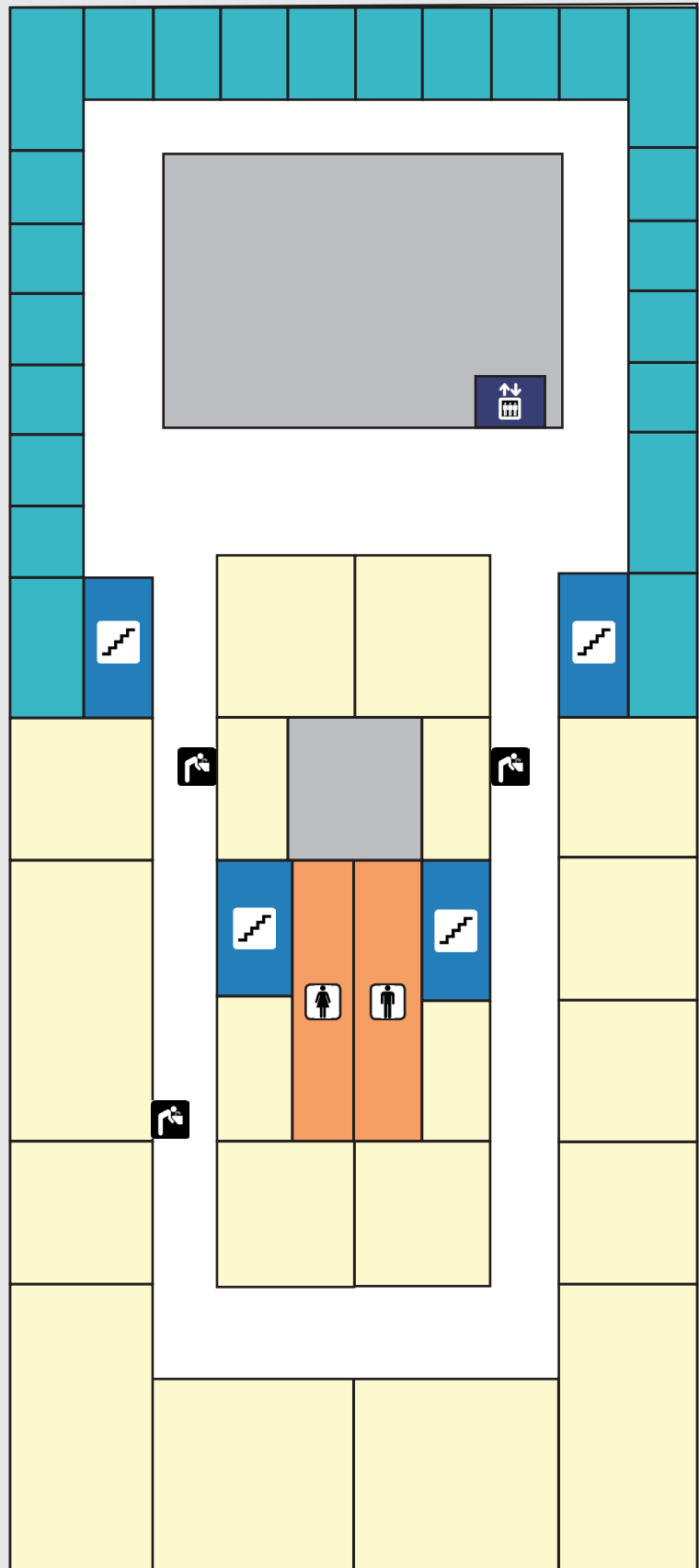
Meredith Hall basement



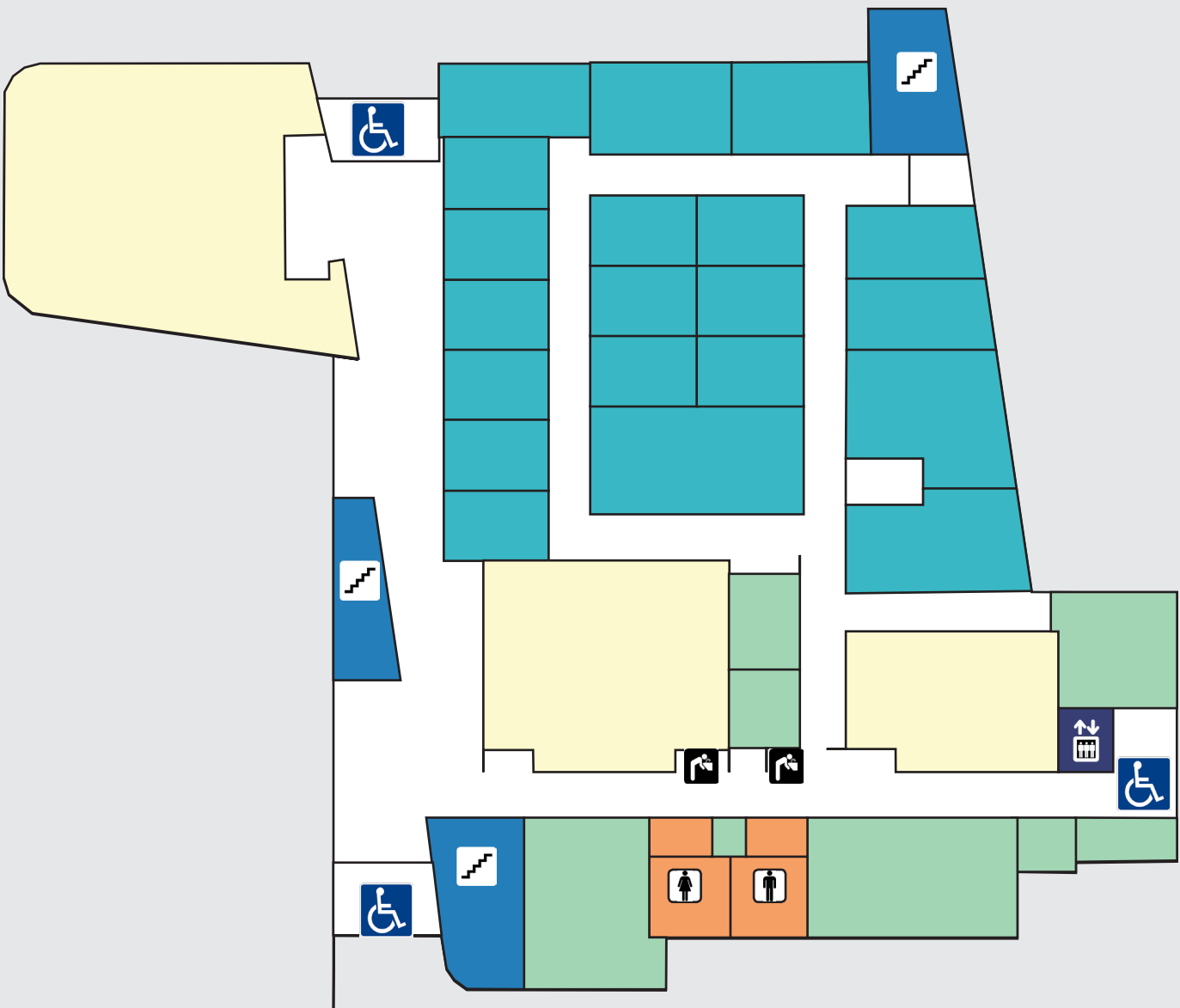
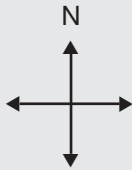
Meredith Hall first floor



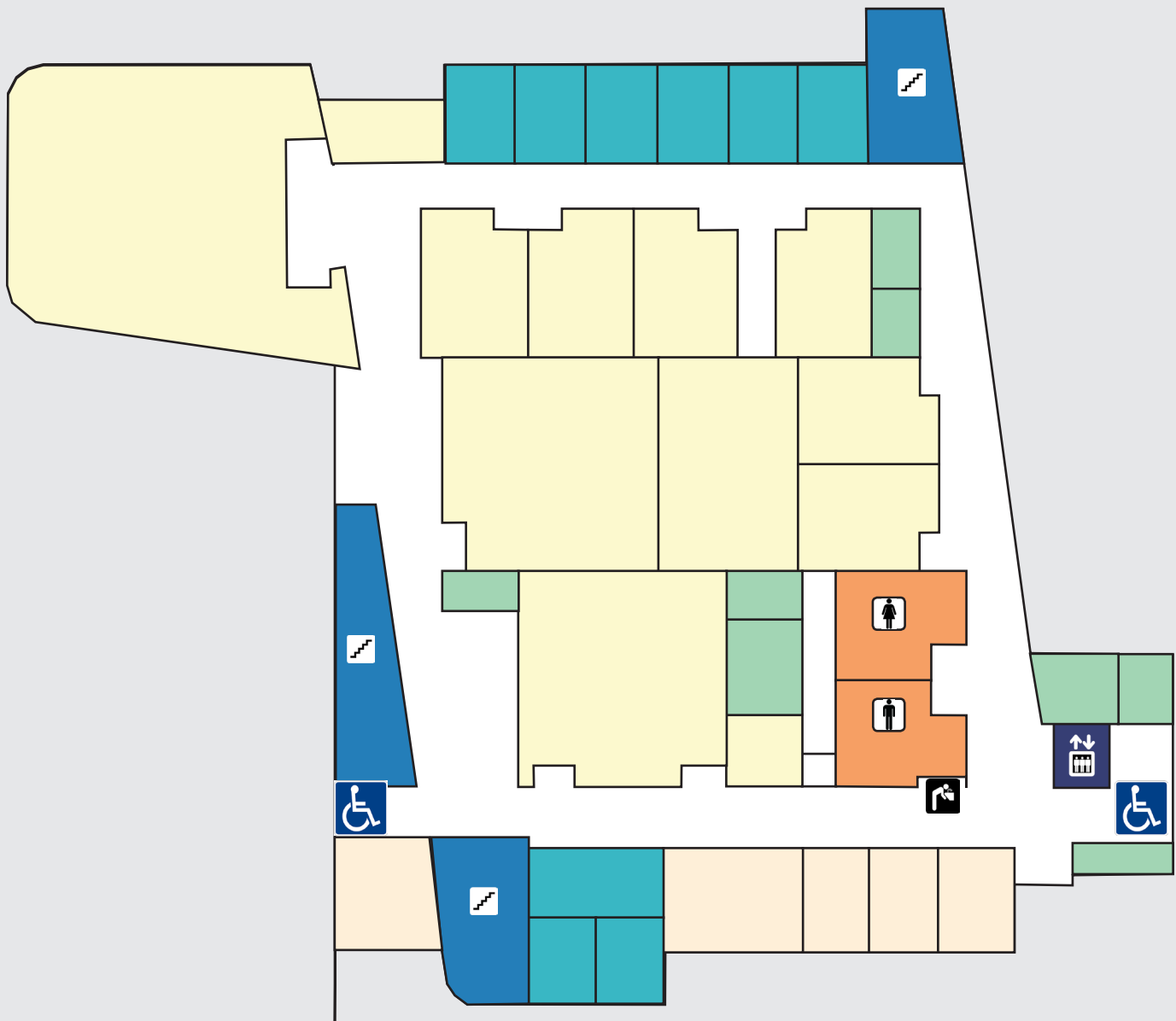
Meredith Hall second floor



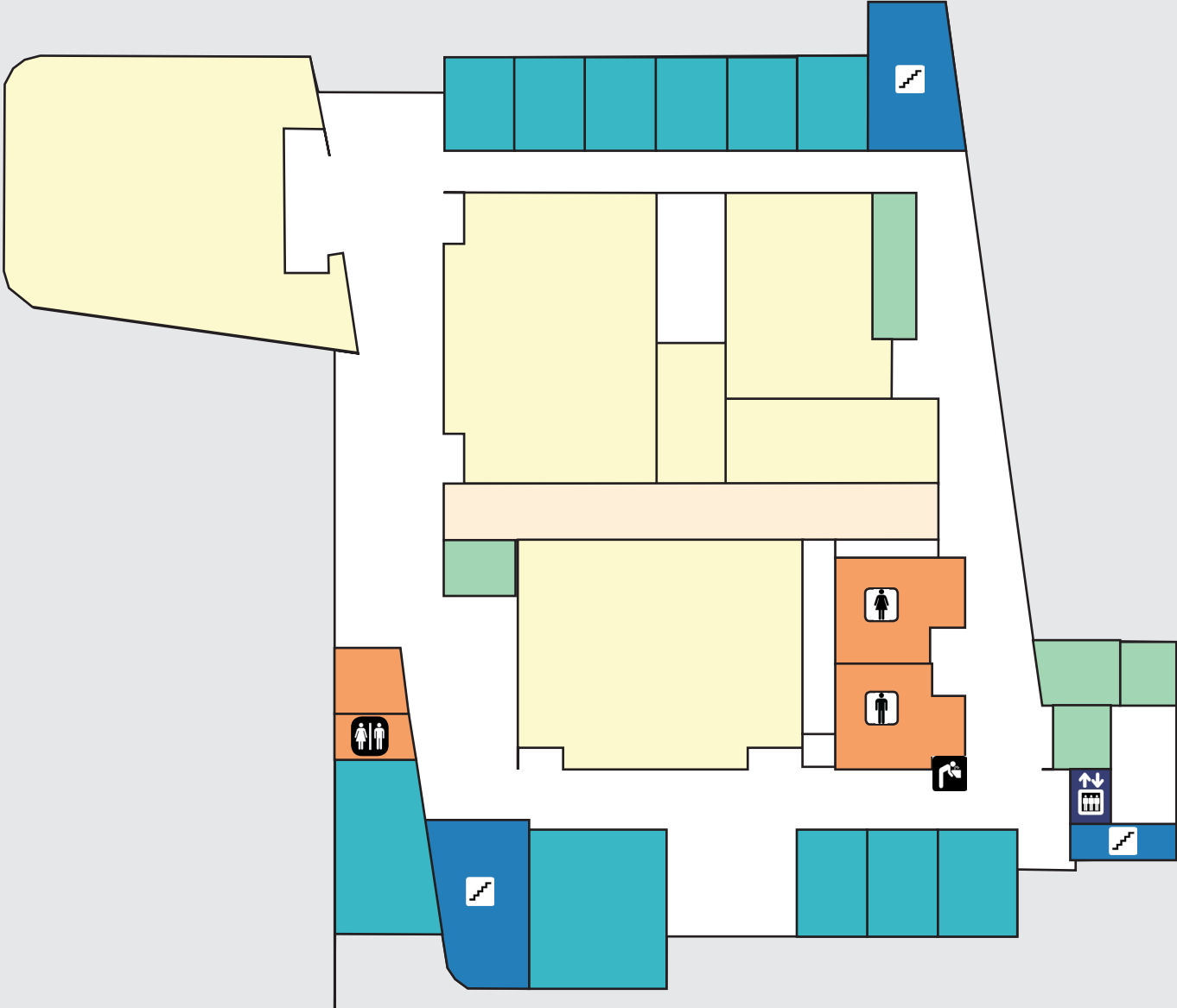
Science Connector Building first floor



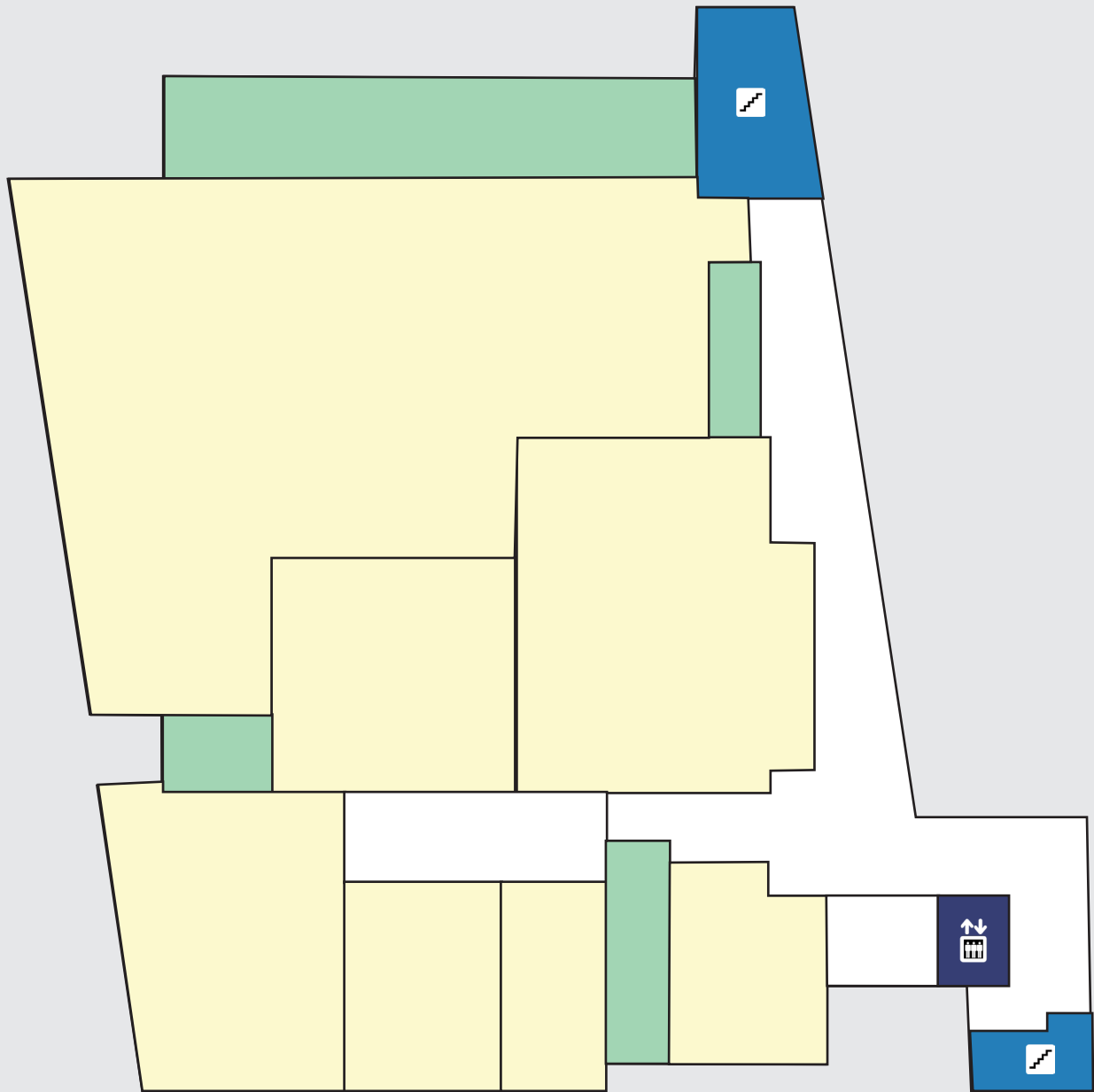
Science Connector Building second floor



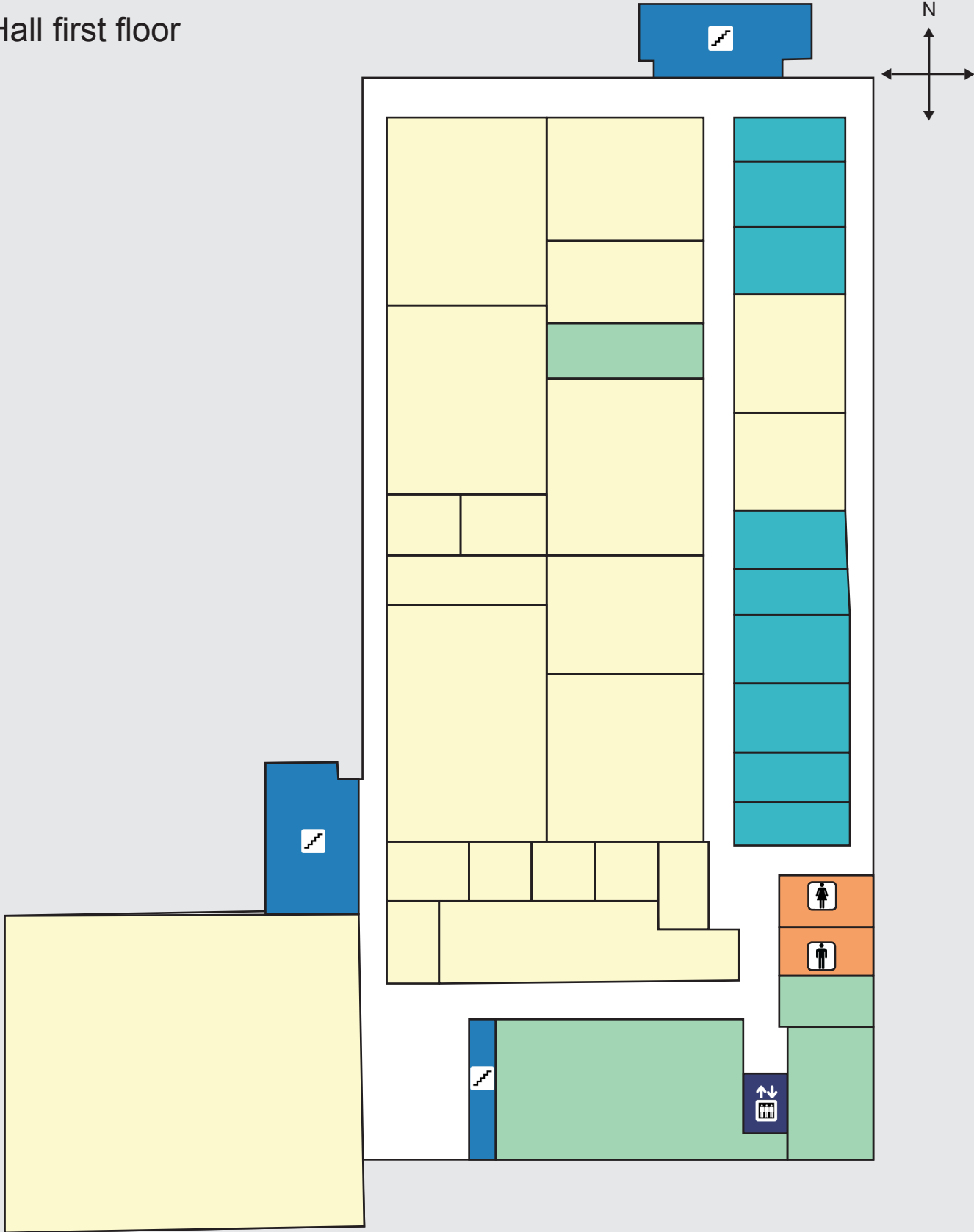
Science Connector Building third floor



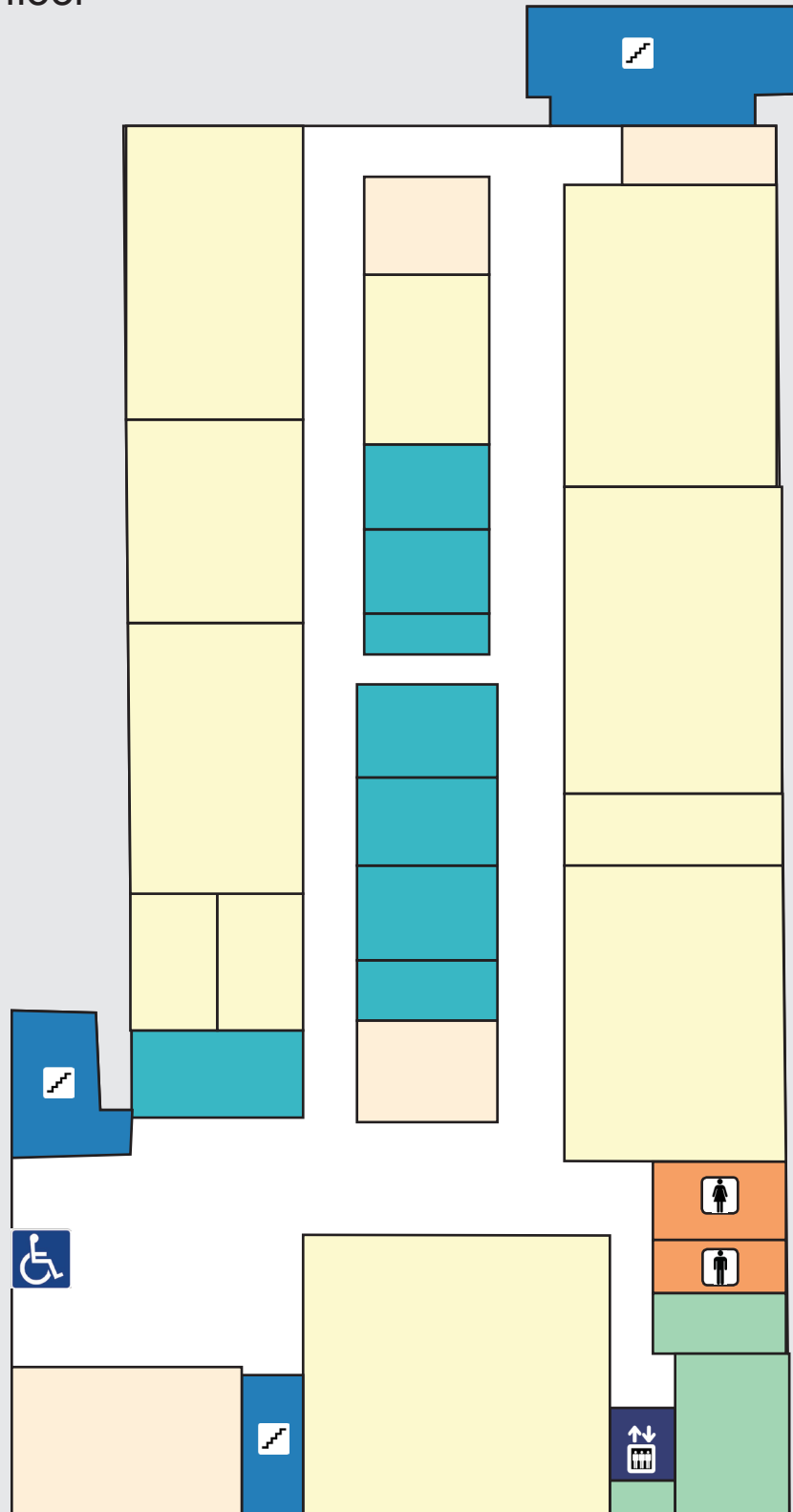
Science Connector Building fourth floor



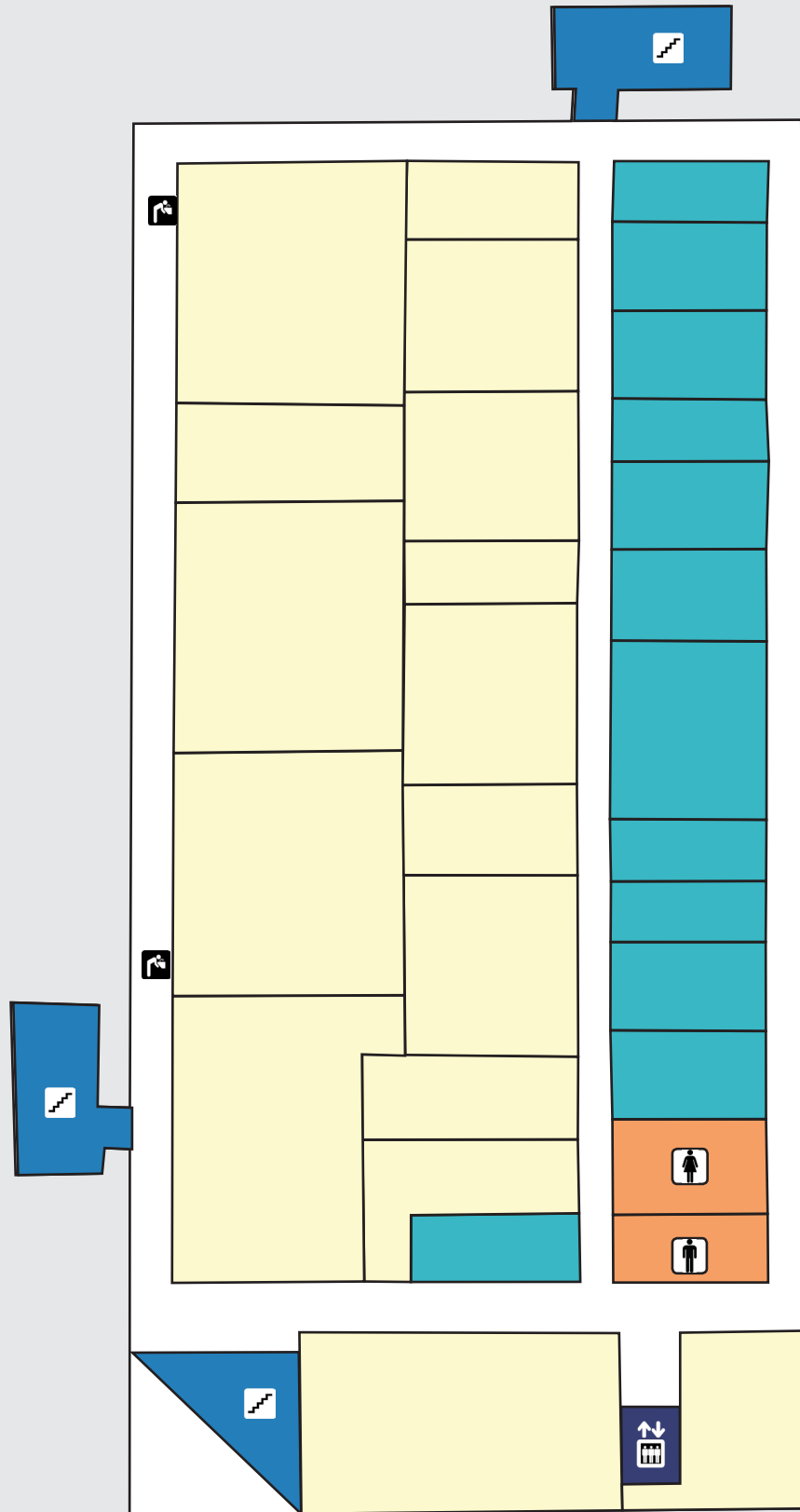
Olin Hall first floor



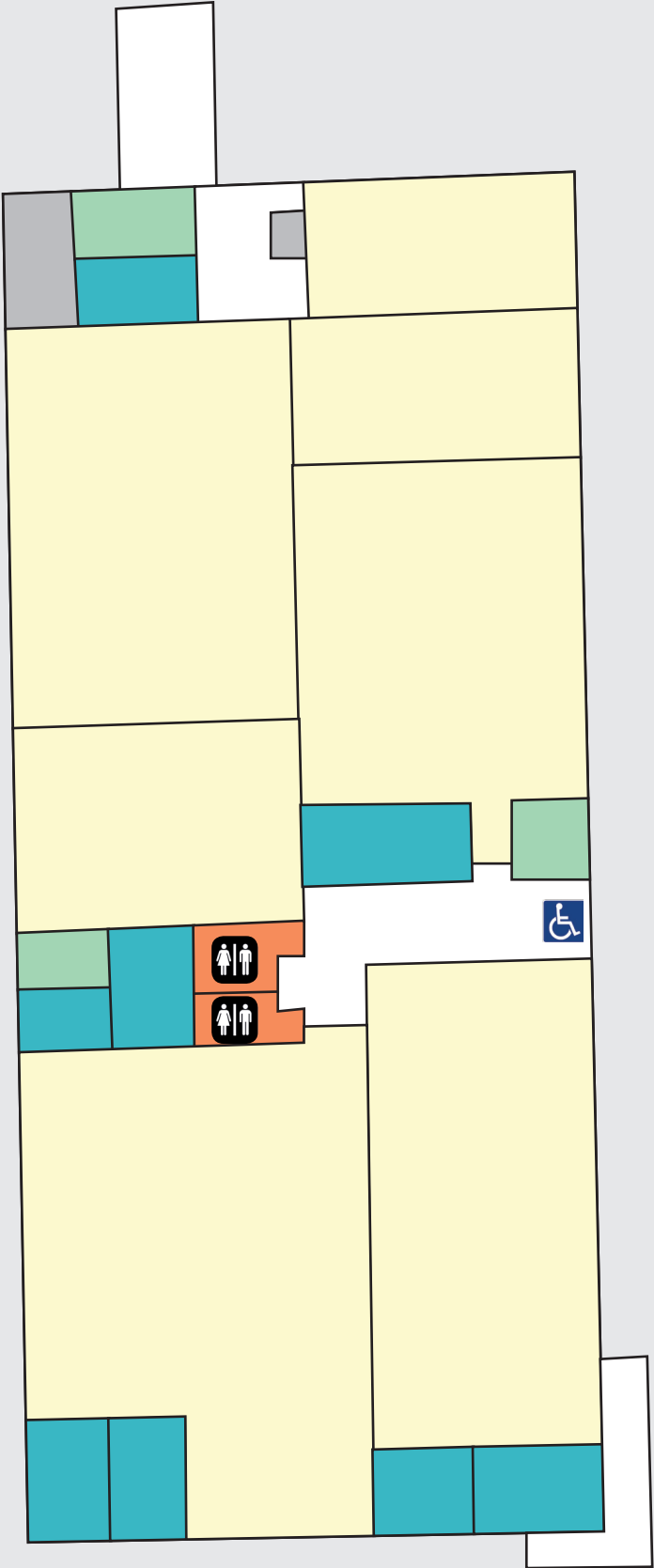
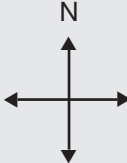
Olin Hall second floor



Olin Hall third floor



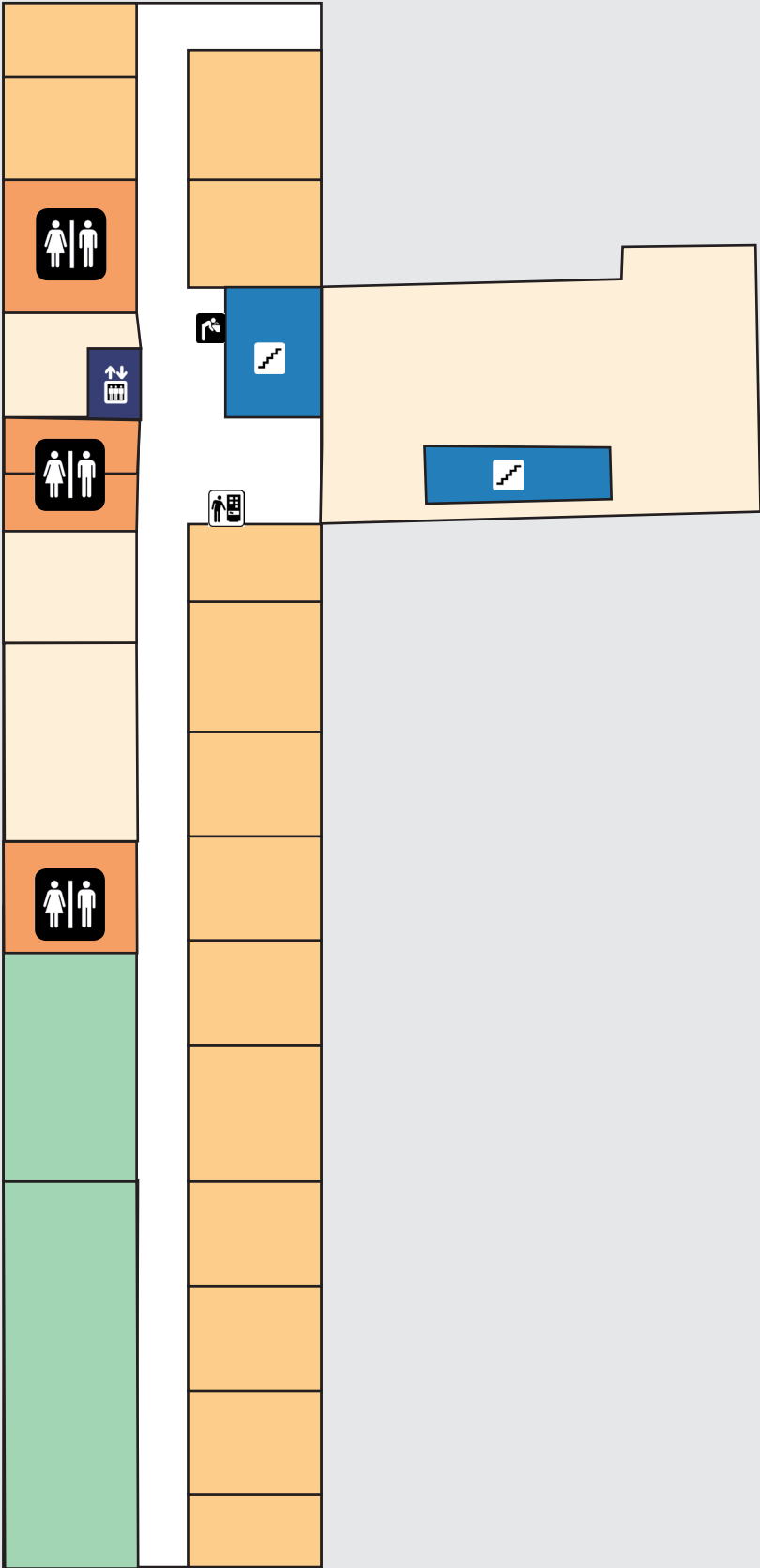
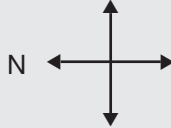
Studio Arts Hall



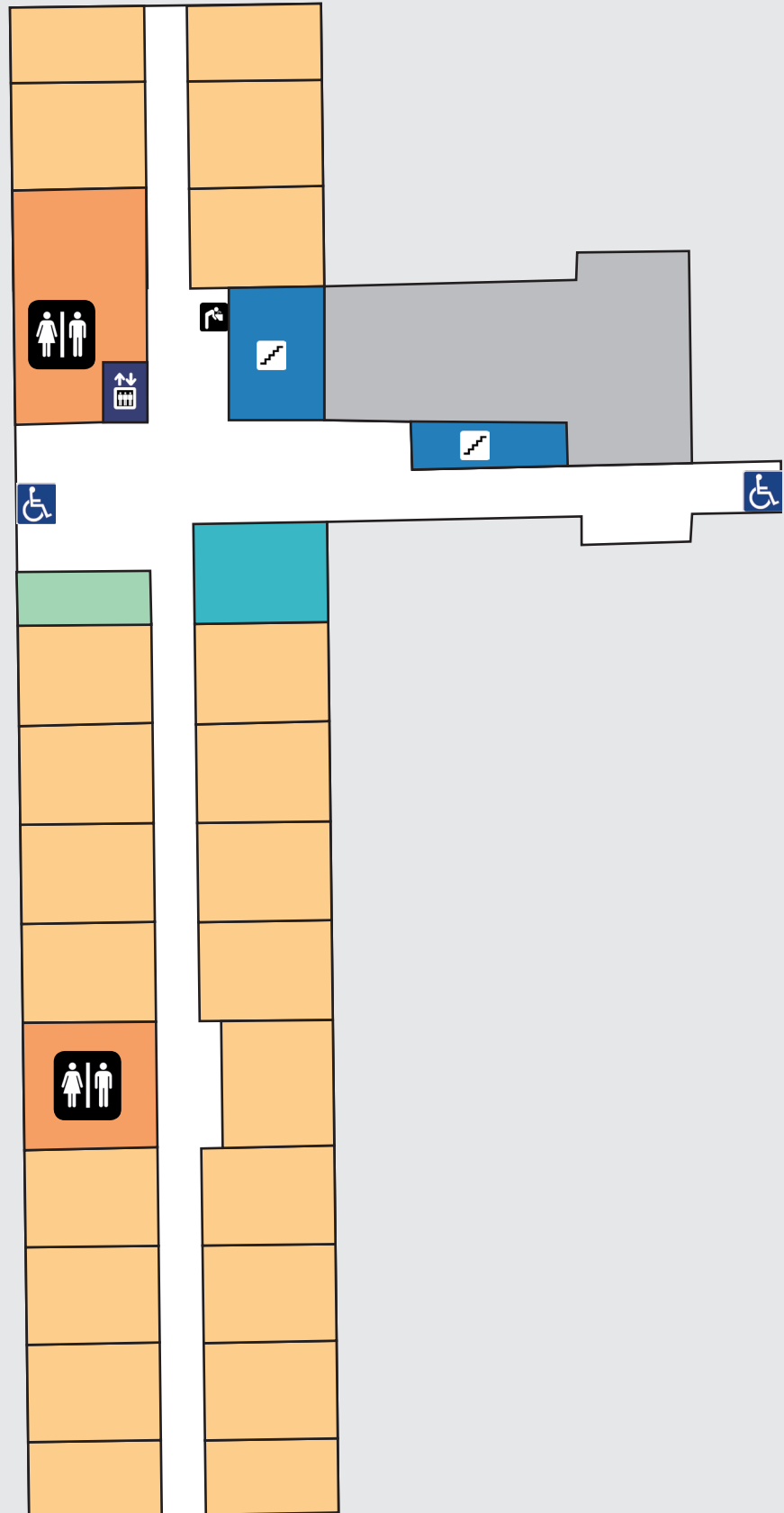
Residential Buildings*

*All restrooms within dormitories are marked as unisex because occasionally floors are changed in terms of assigned genders.

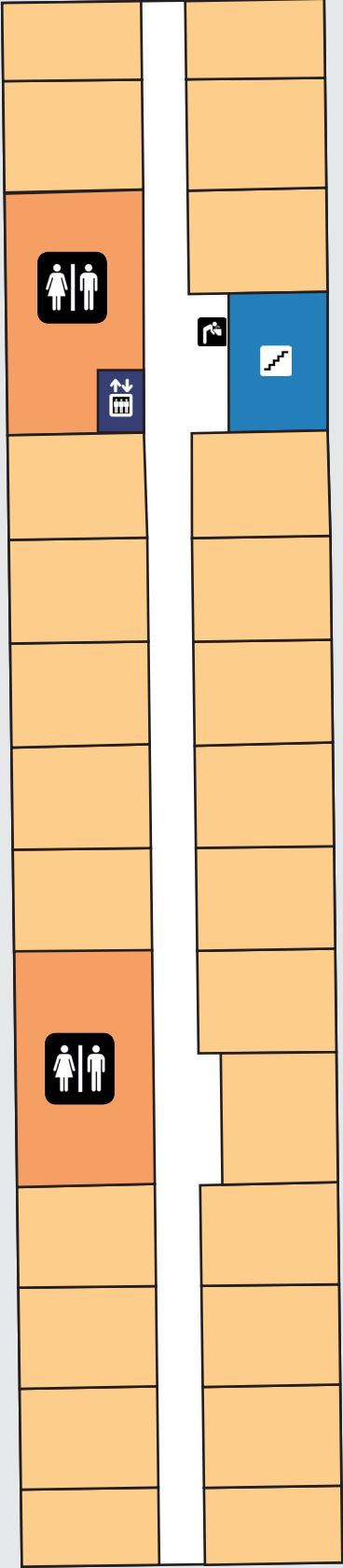
Carpenter basement




Carpenter first floor




Carpenter second floor



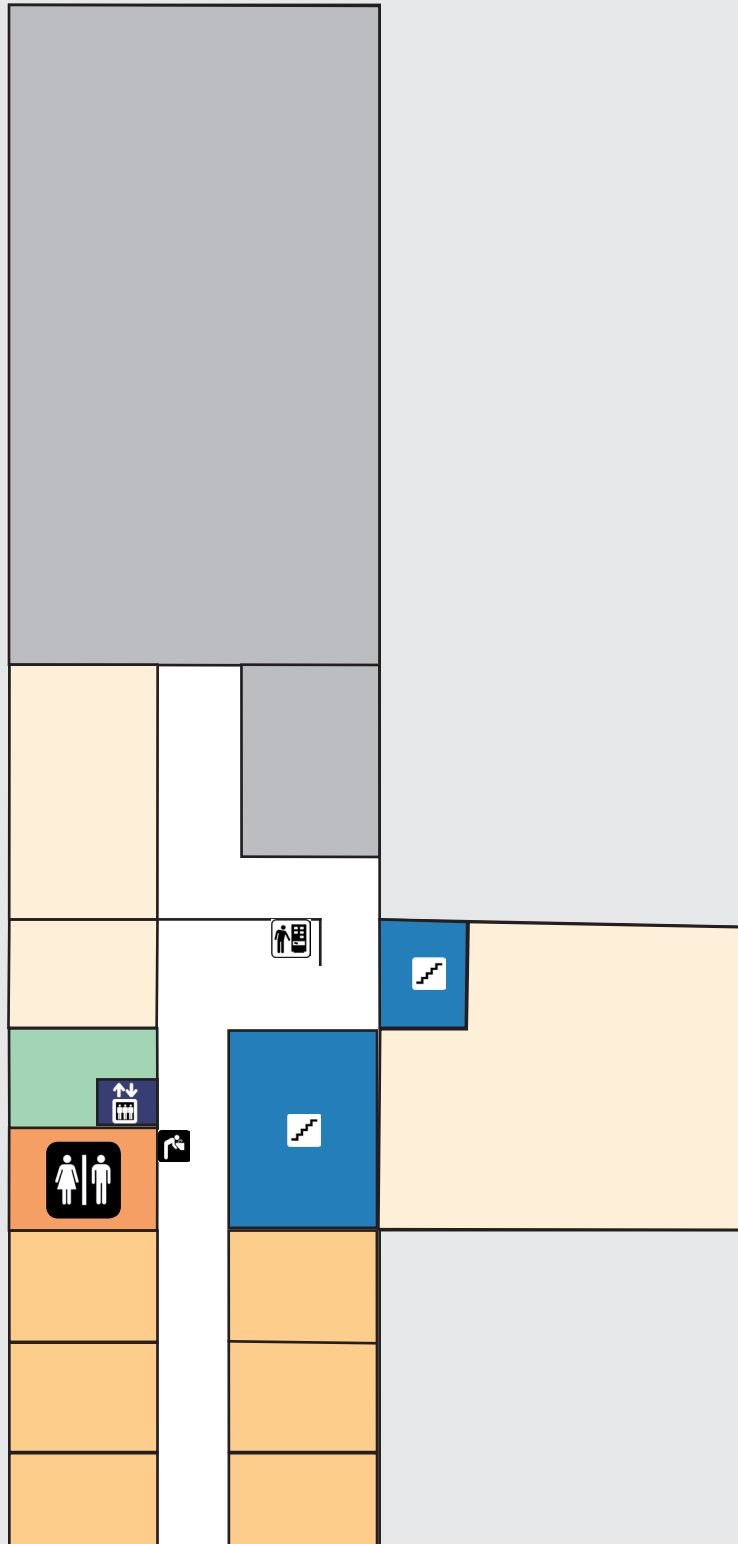
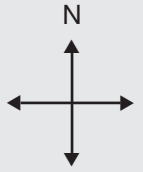
Carpenter third floor



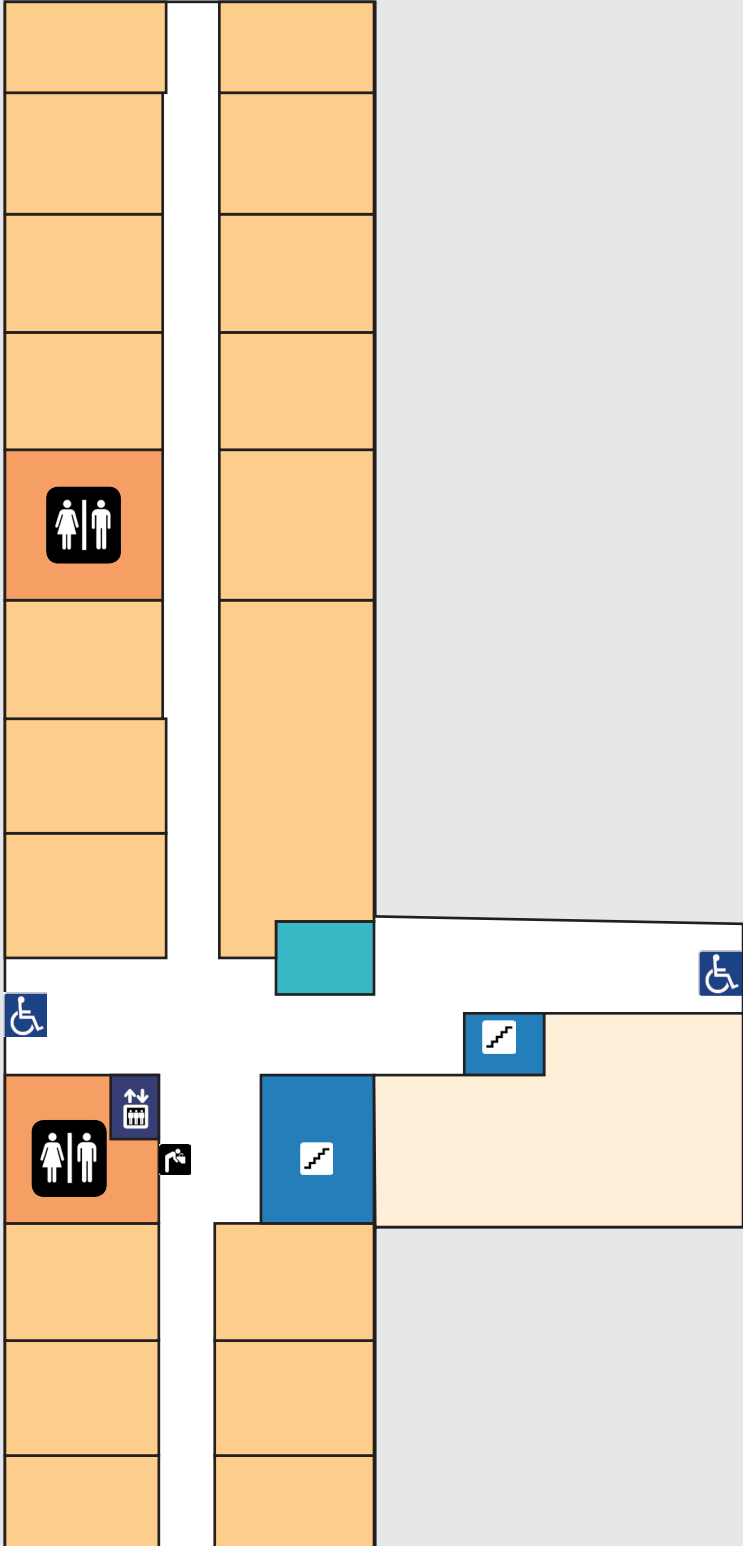
Carpenter fourth floor



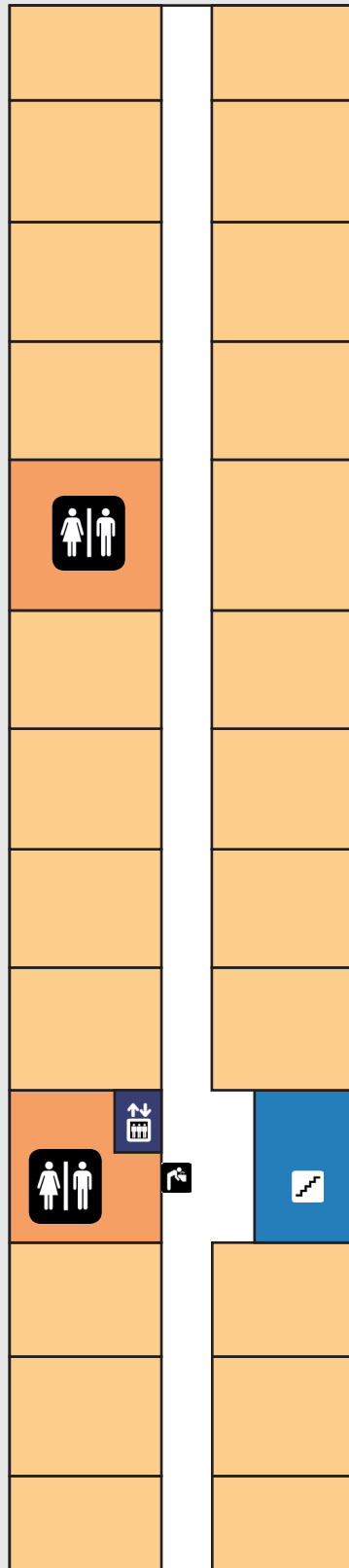
Crawford basement



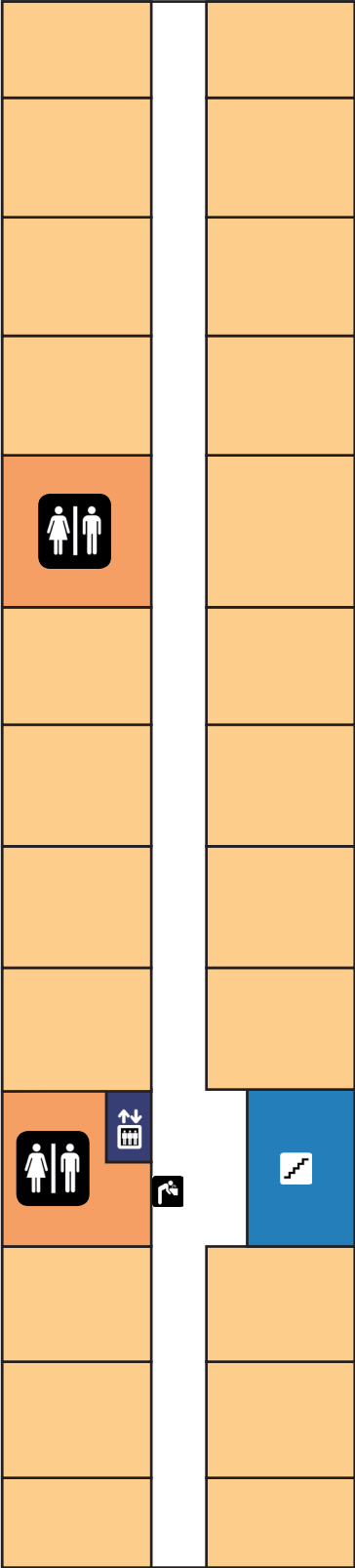
Crawford first floor



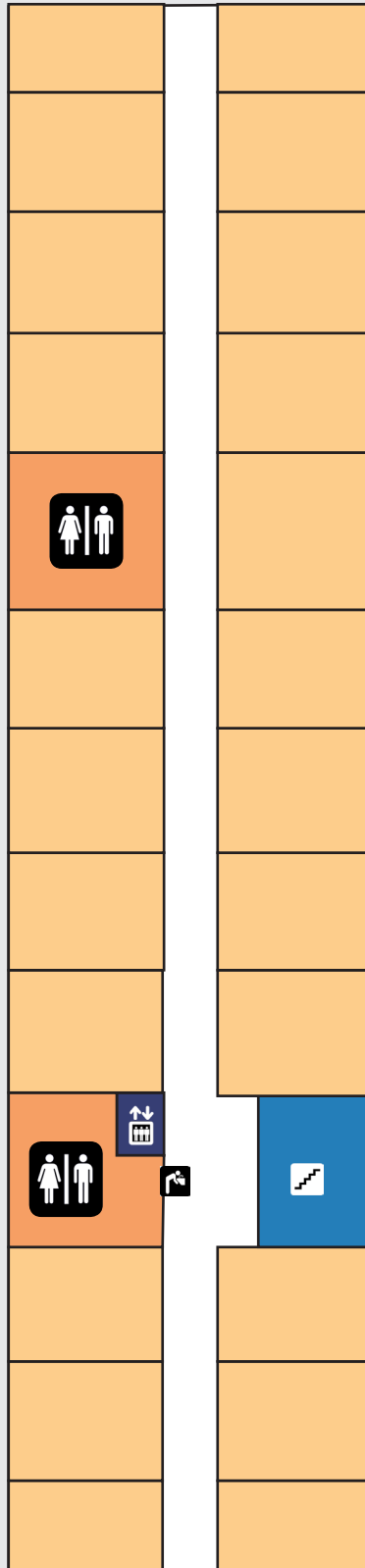
Crawford second floor



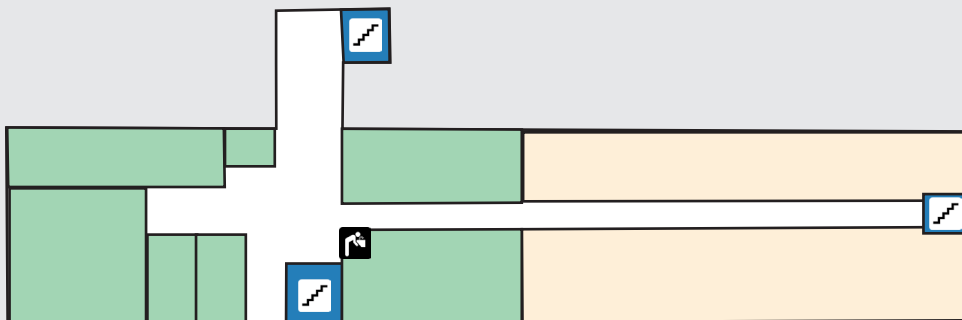
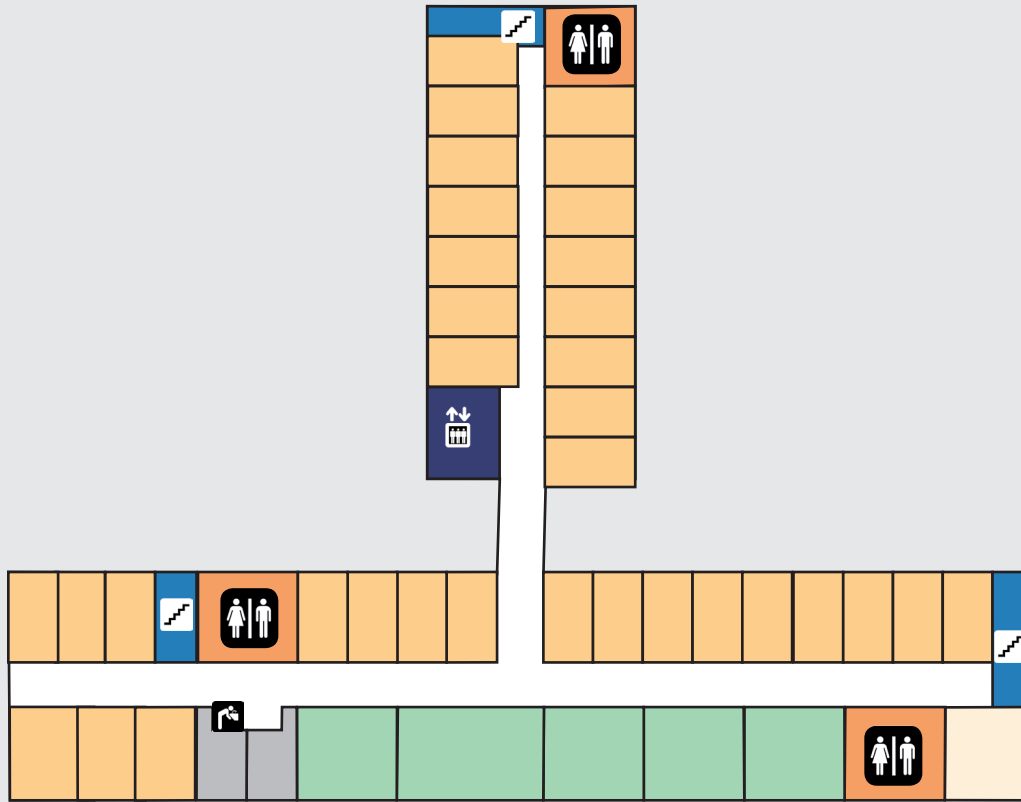
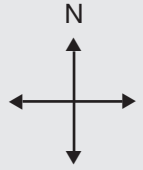
Crawford third floor



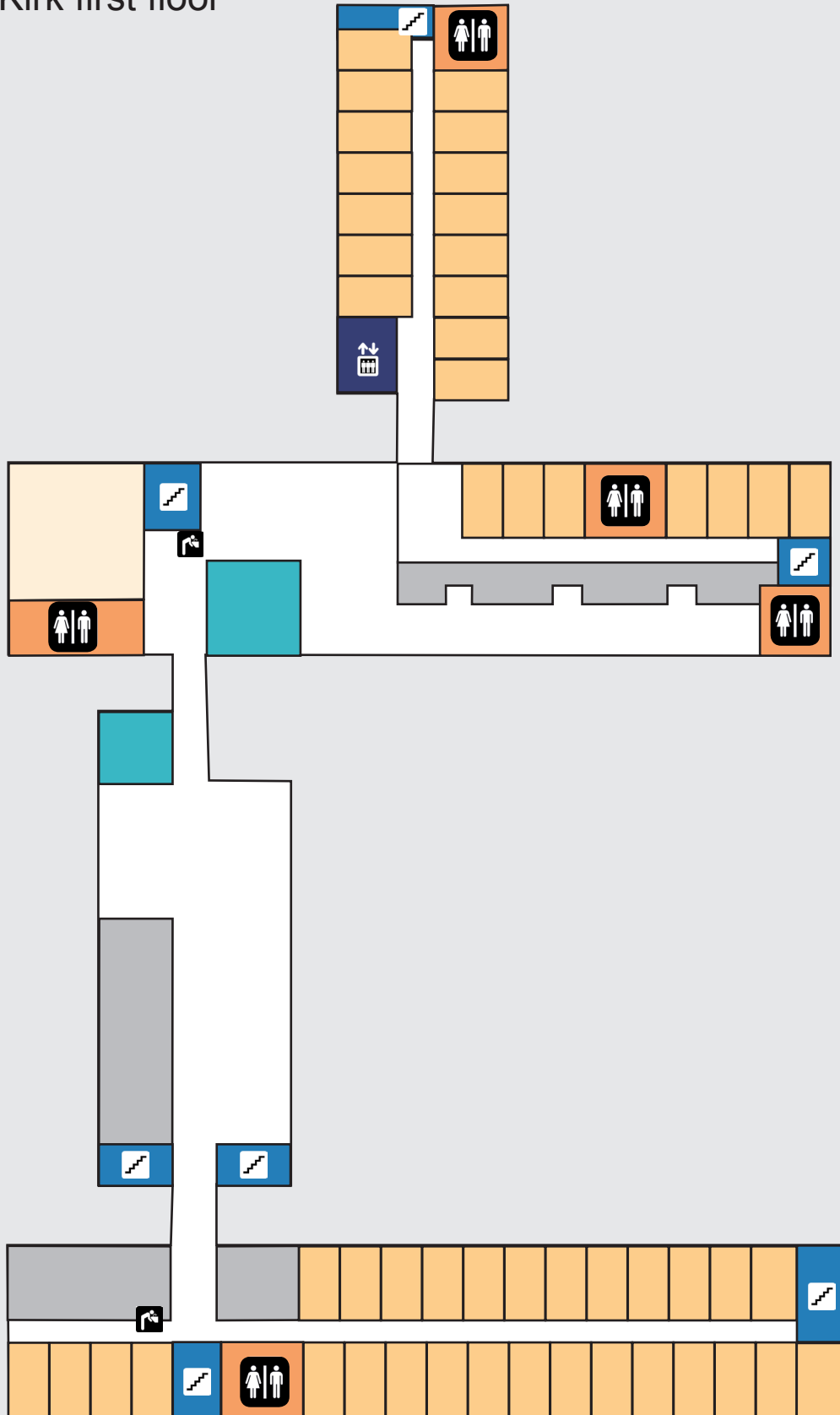
Crawford fourth floor



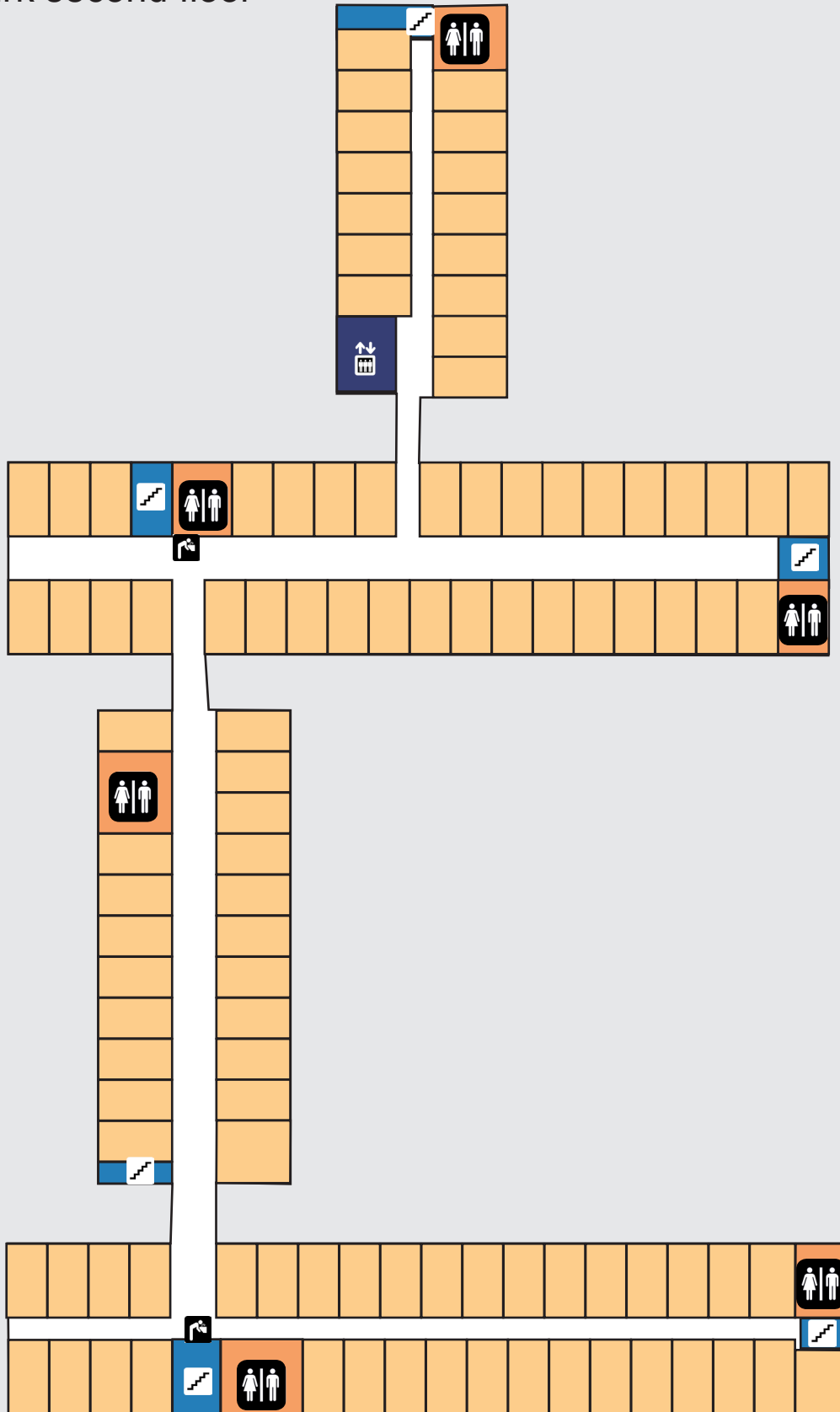
Goodwin-Kirk basement



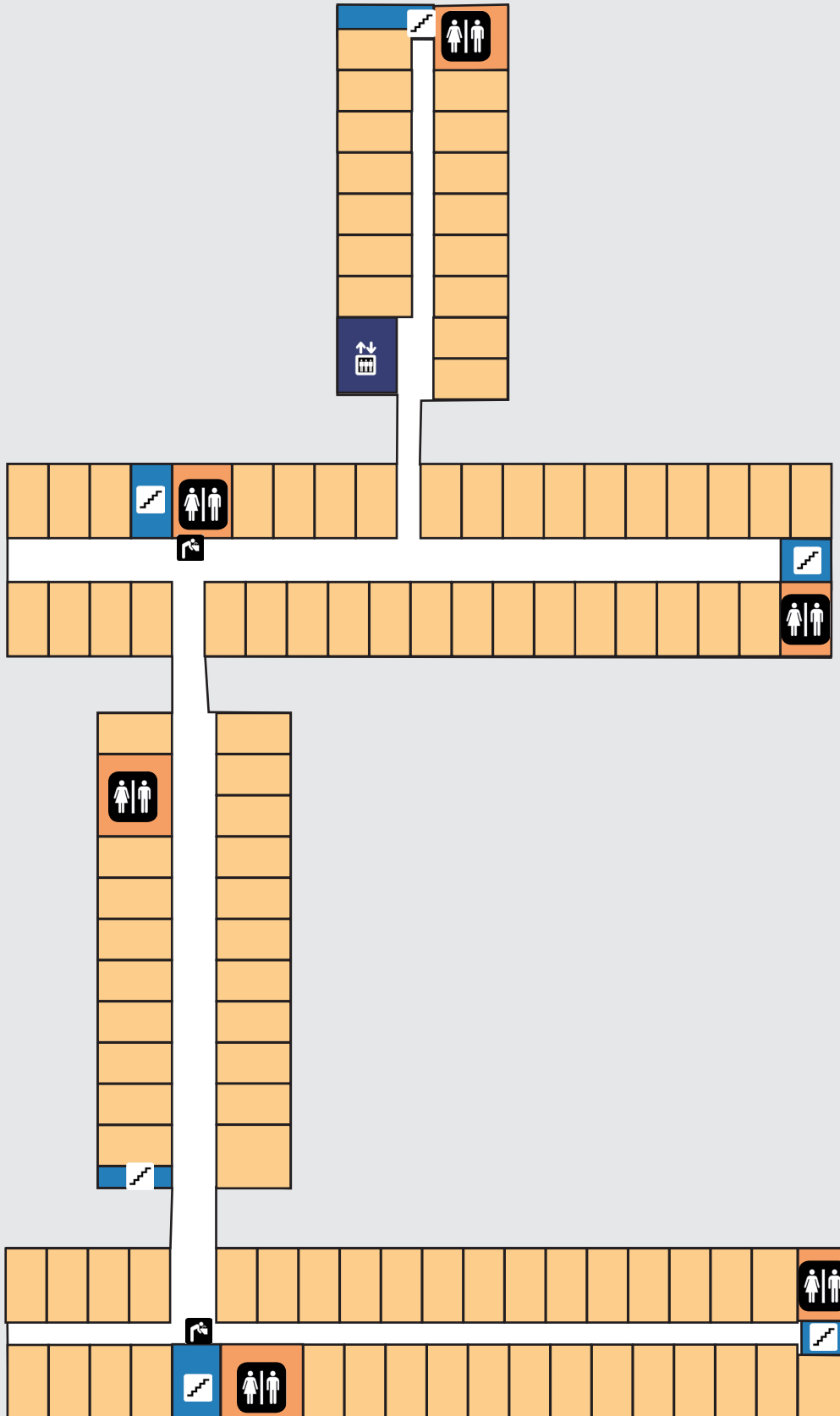
Goodwin-Kirk first floor



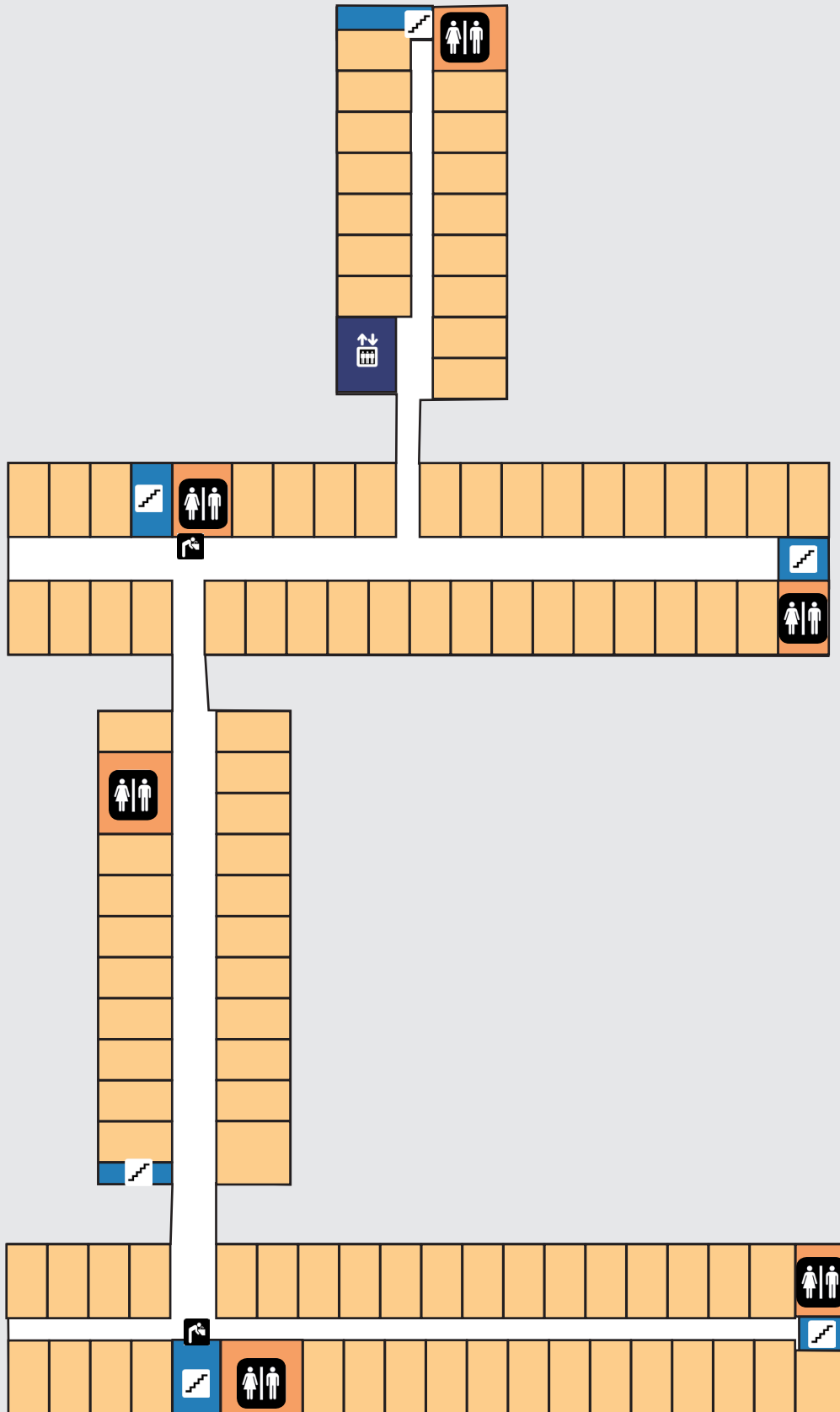
Goodwin-Kirk second floor



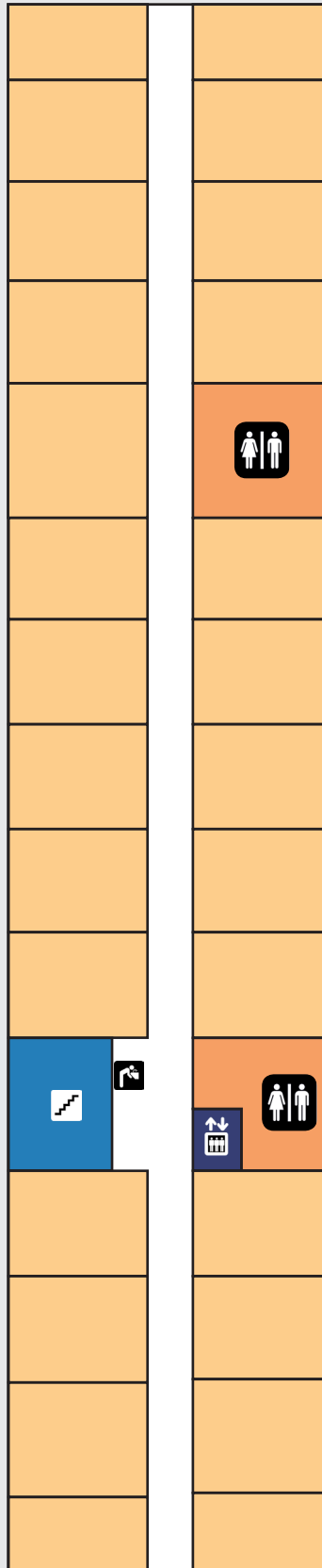
Goodwin-Kirk third floor



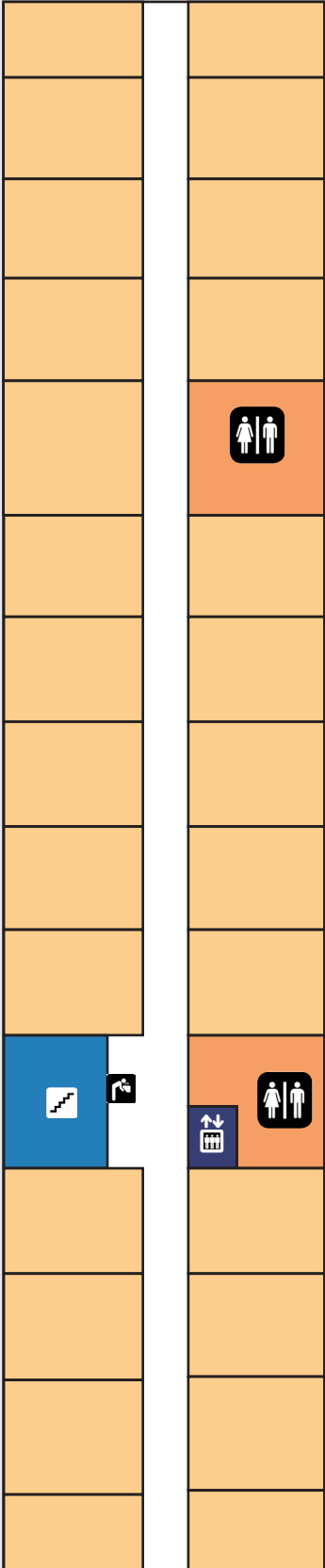
Goodwin-Kirk fourth floor



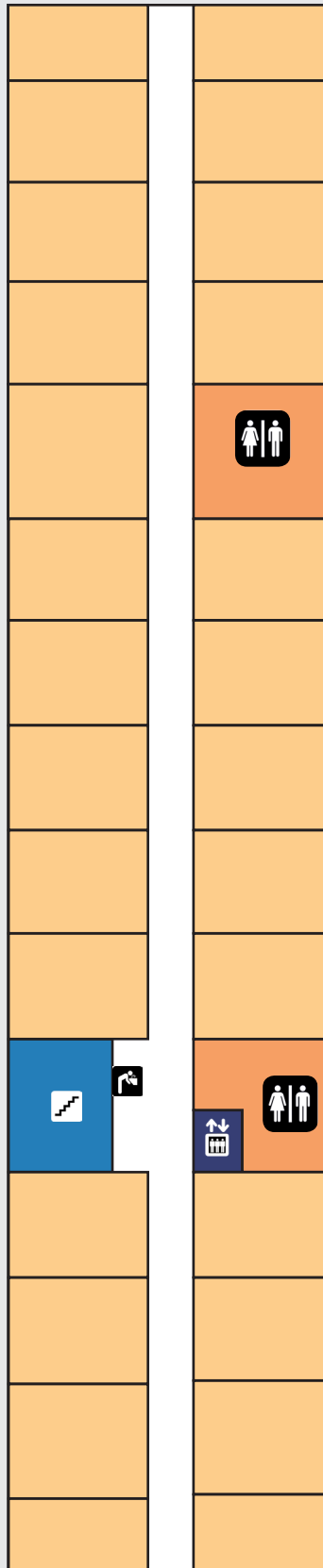
Herriott second floor



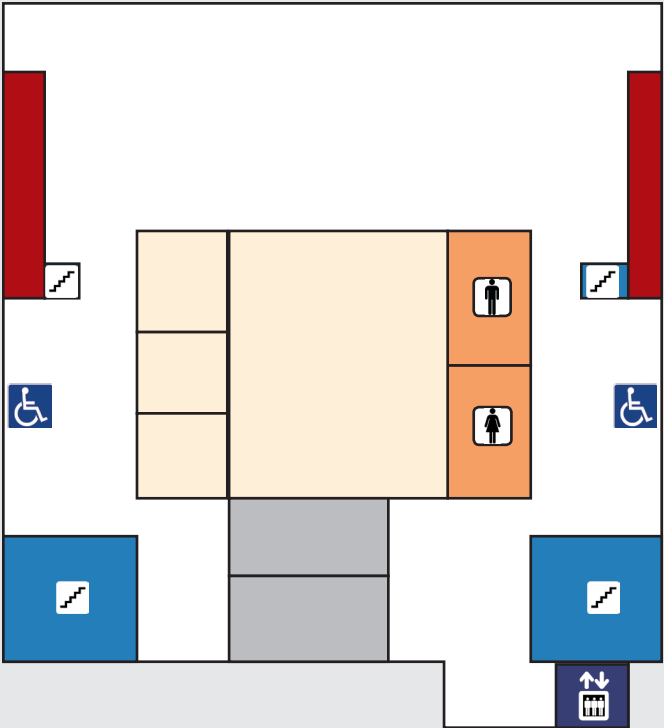
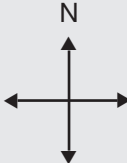
Herriott third floor



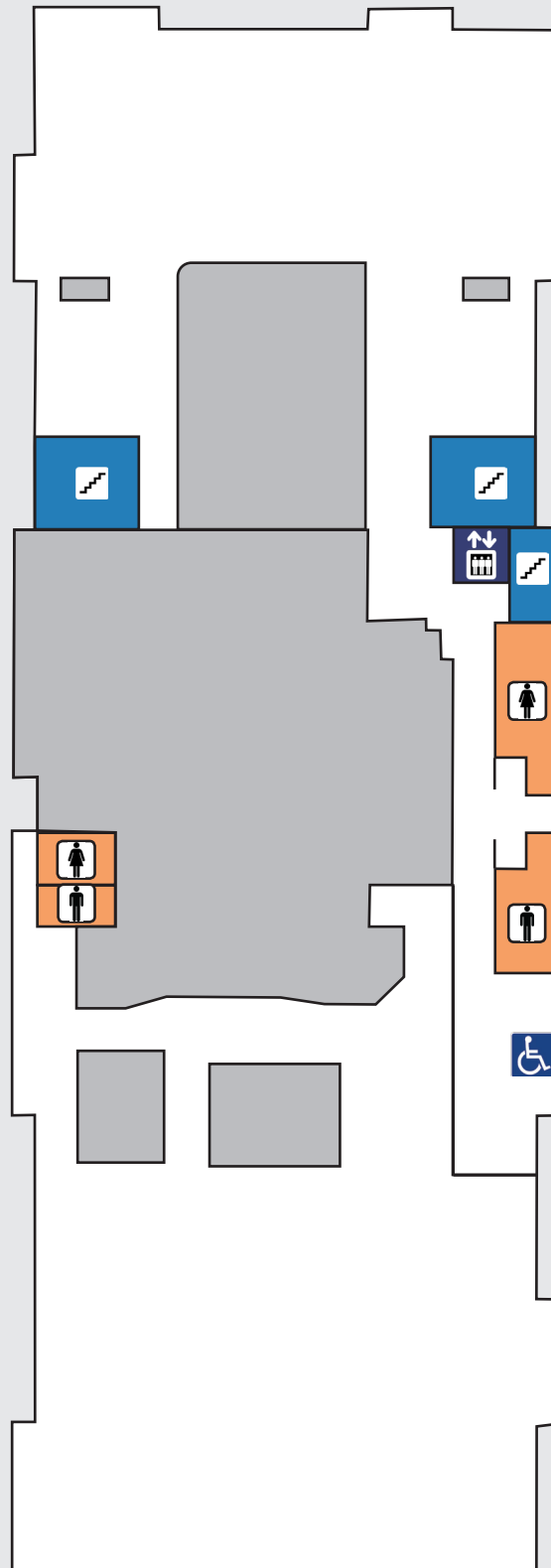
Herriott fourth floor



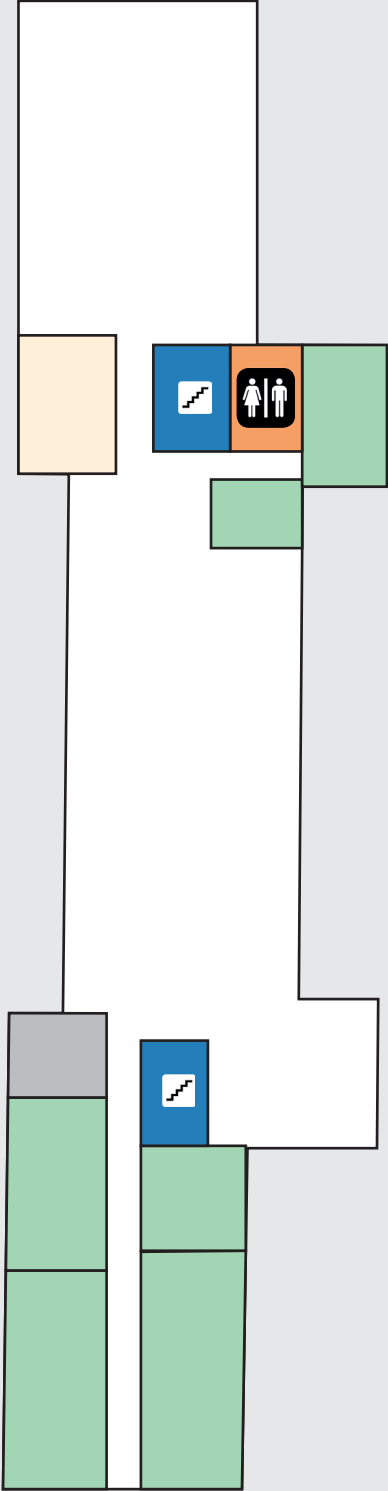
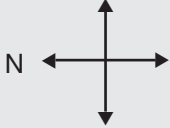
Hubbell Dining Hall basement




Hubbell Dining Hall first floor



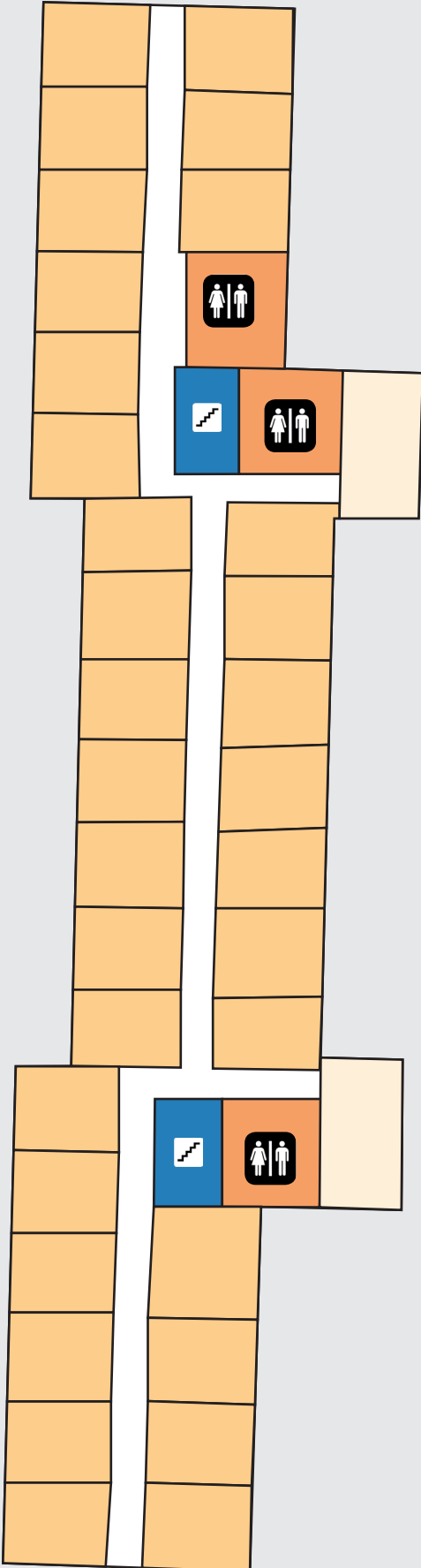
Jewett basement



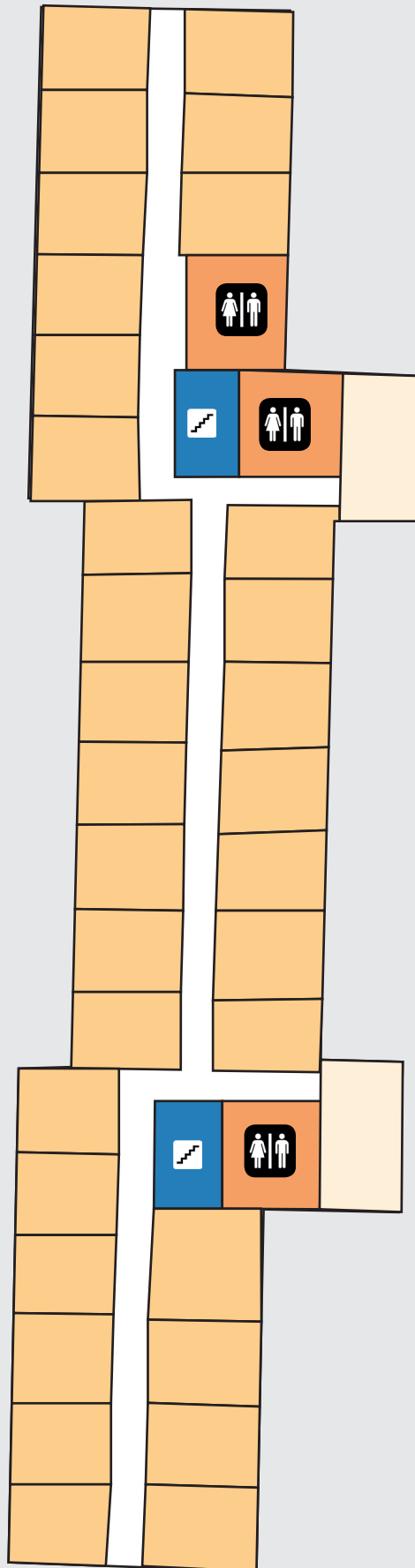
Jewett first floor



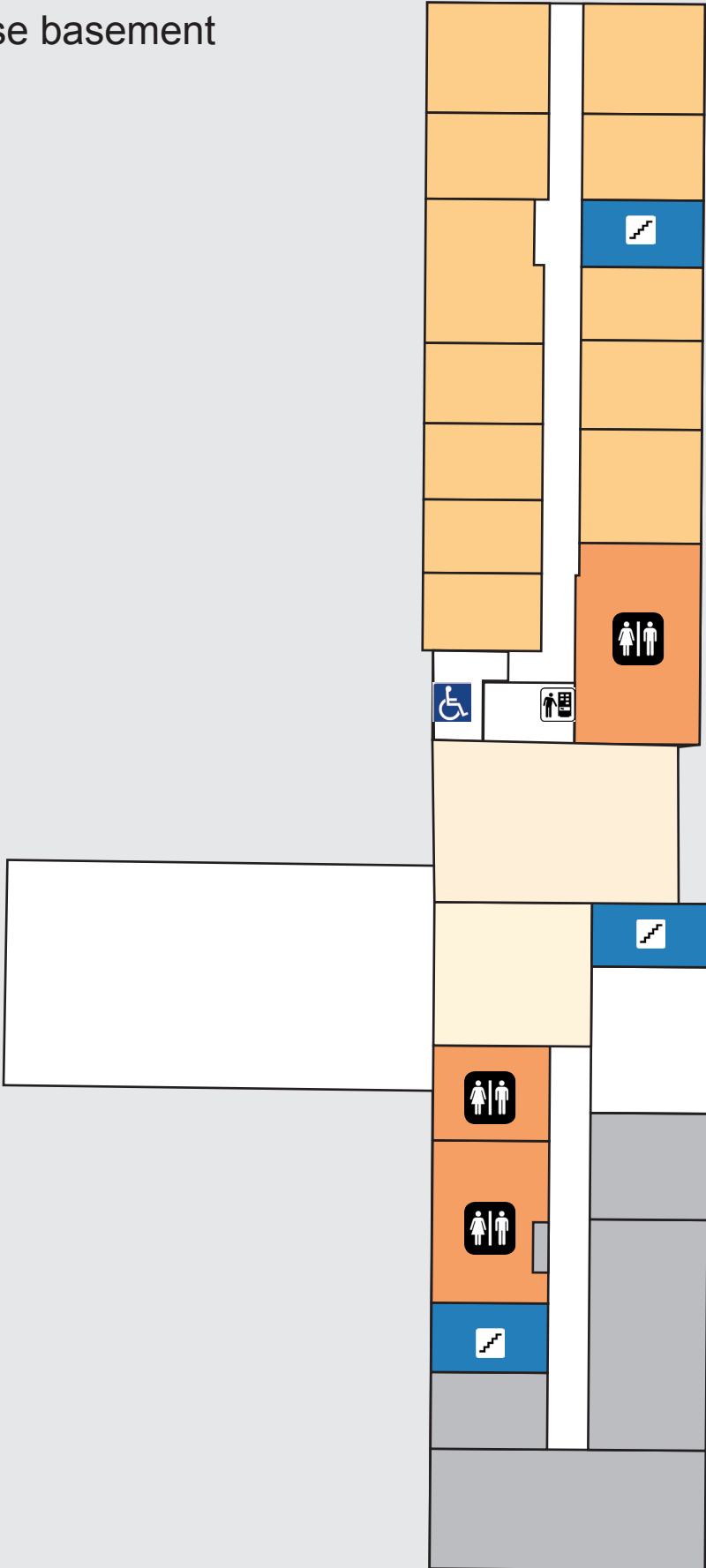
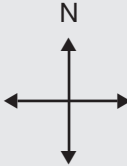
Jewett second floor



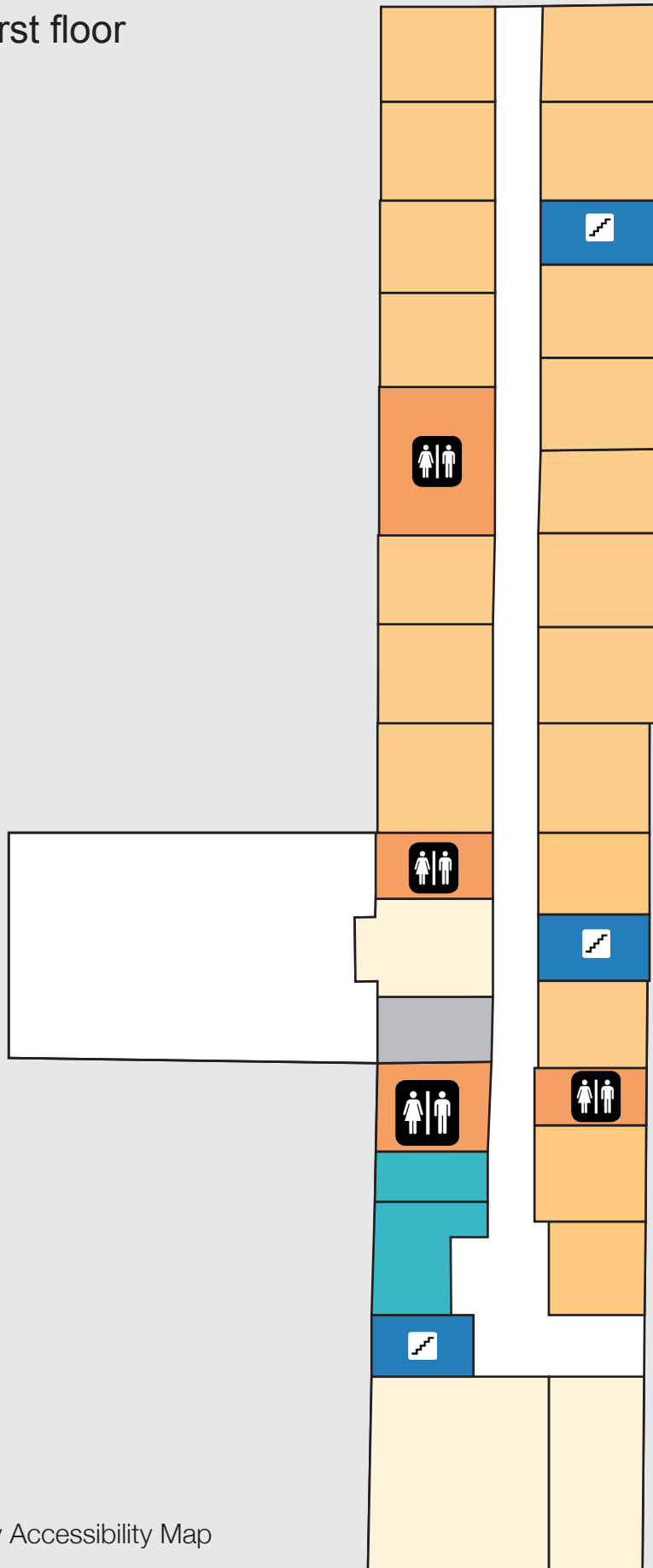
Jewett third floor



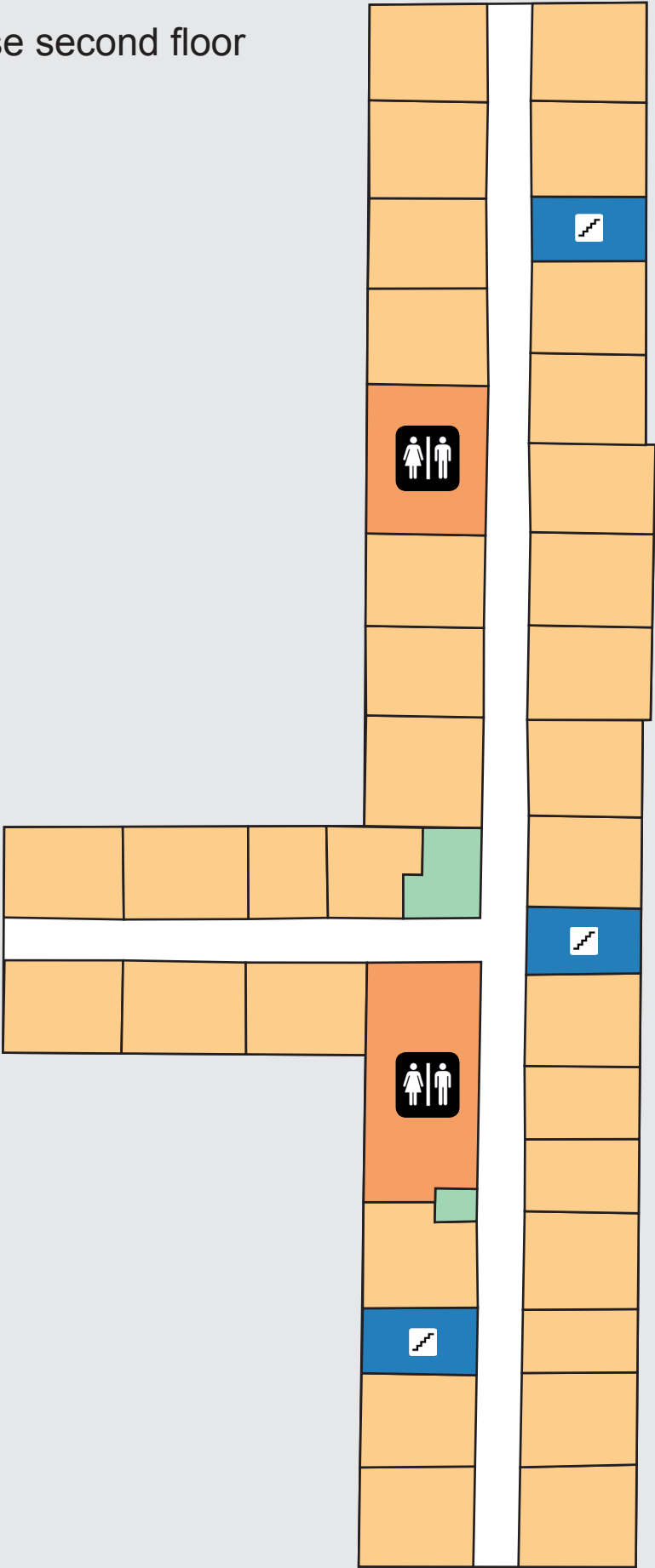
Morehouse basement



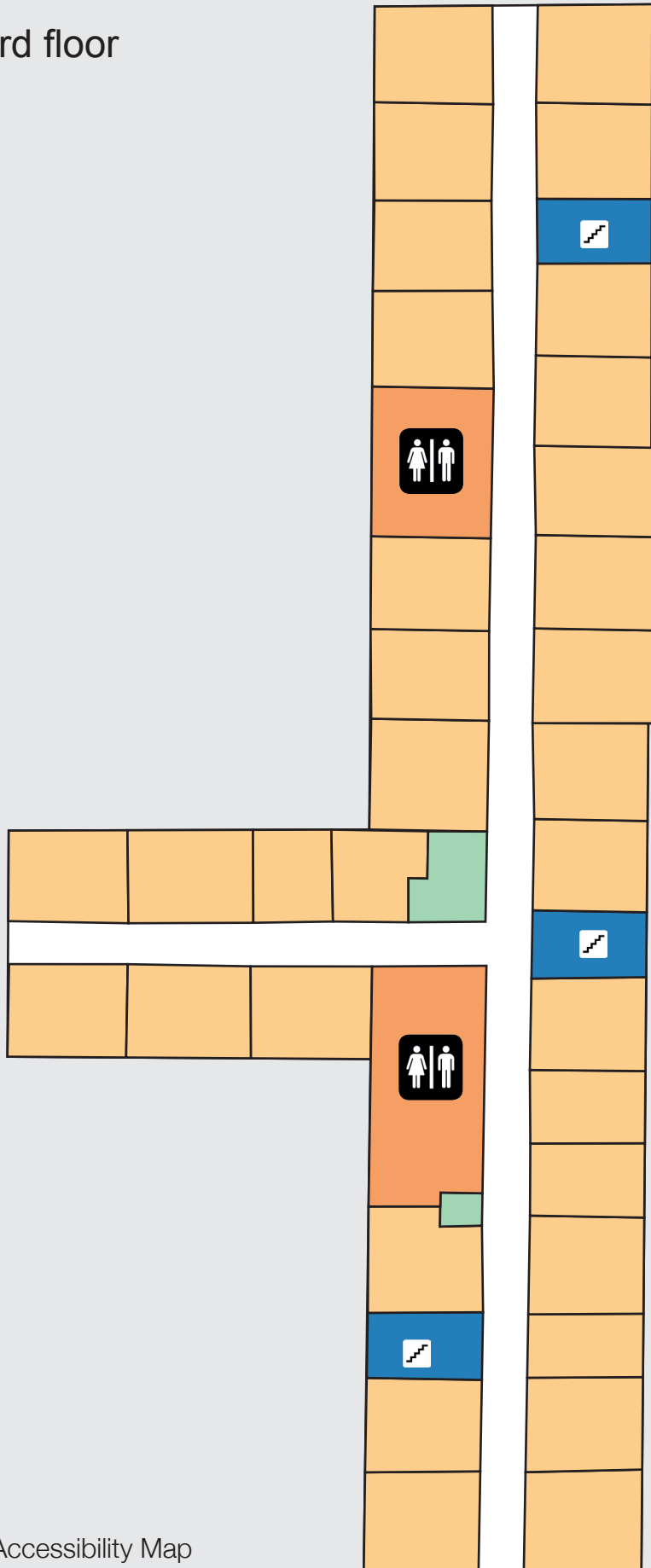
Morehouse first floor



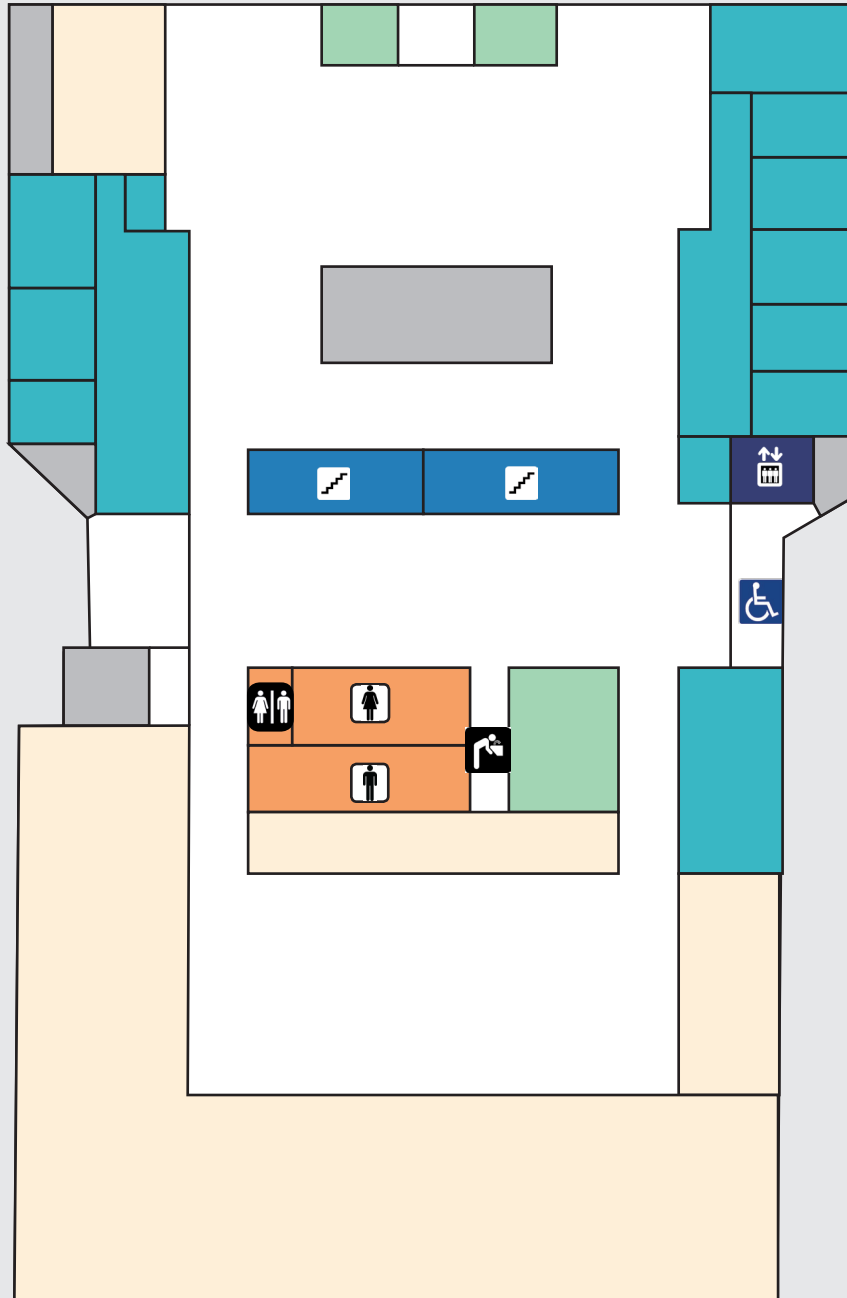
Morehouse second floor



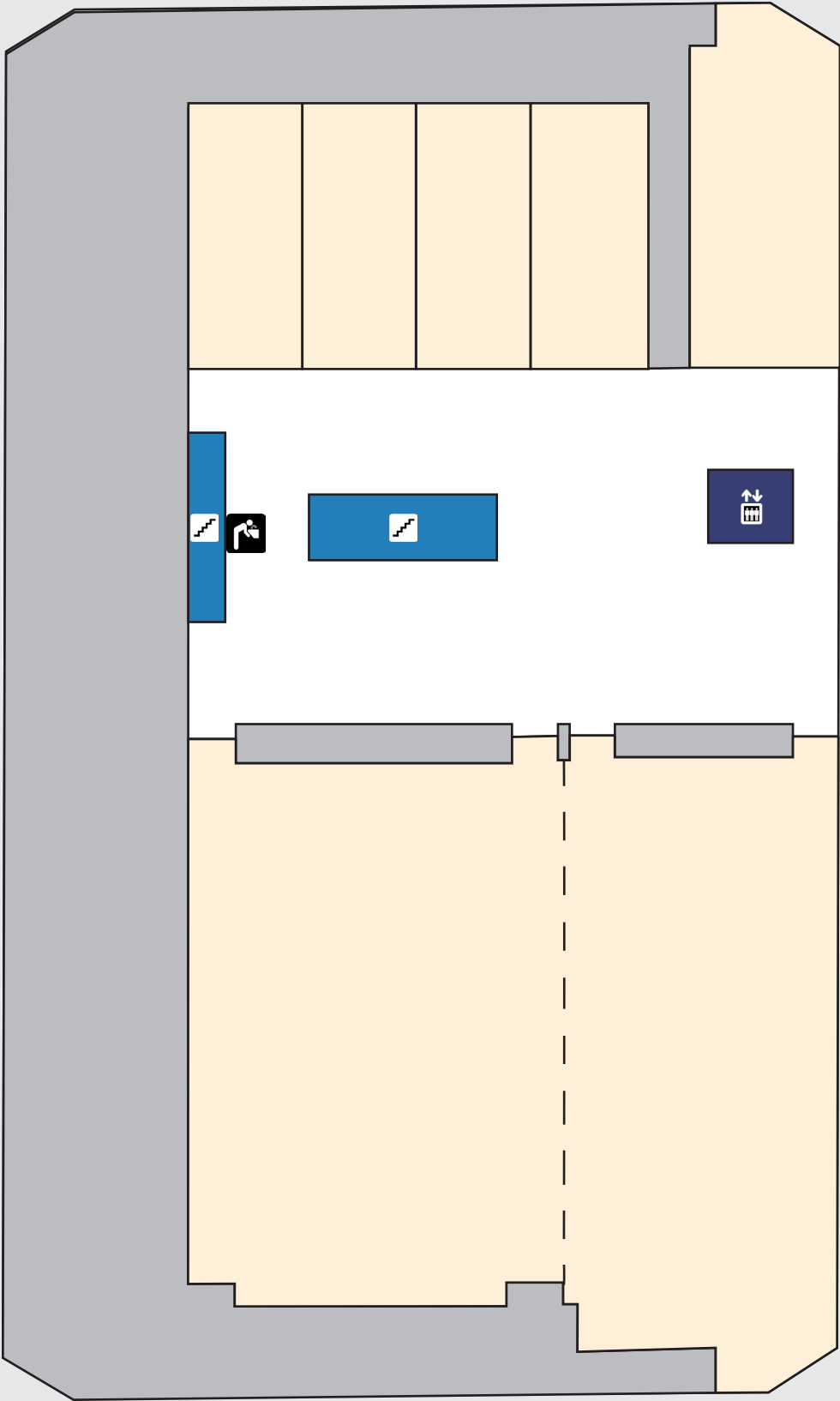
Morehouse third floor



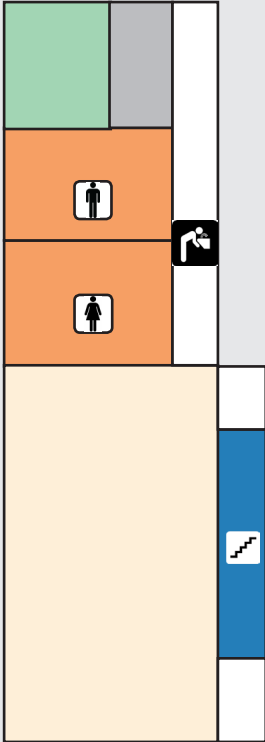
Olmsted first floor



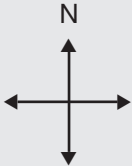
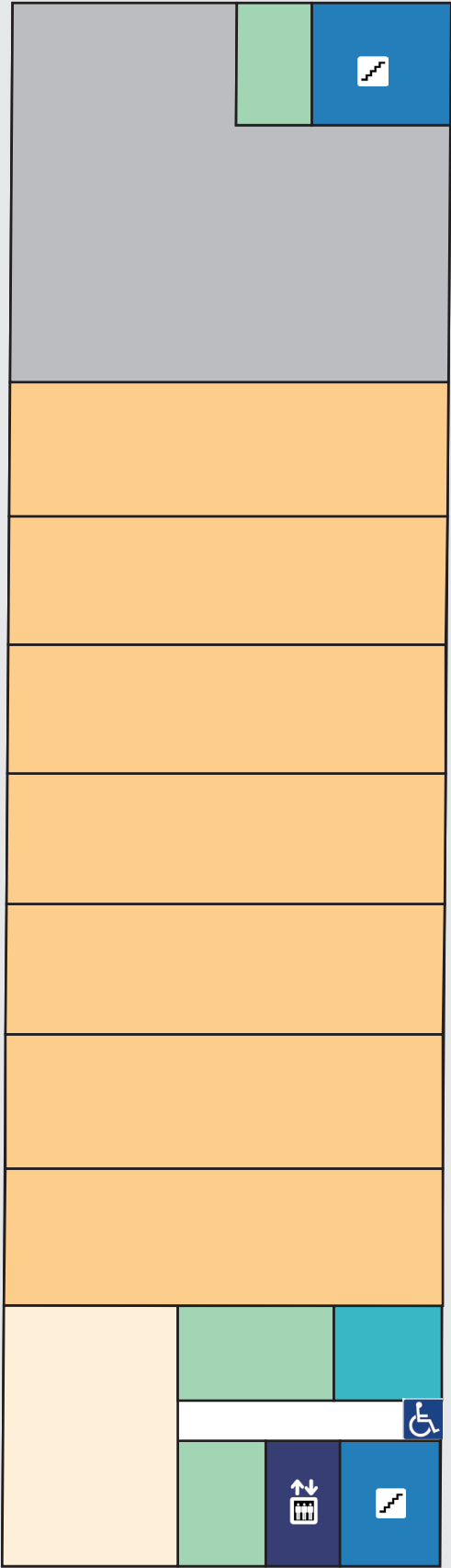
Olmsted second floor




Olmsted mezzanine




Ross first floor




Ross second floor




Ross third floor



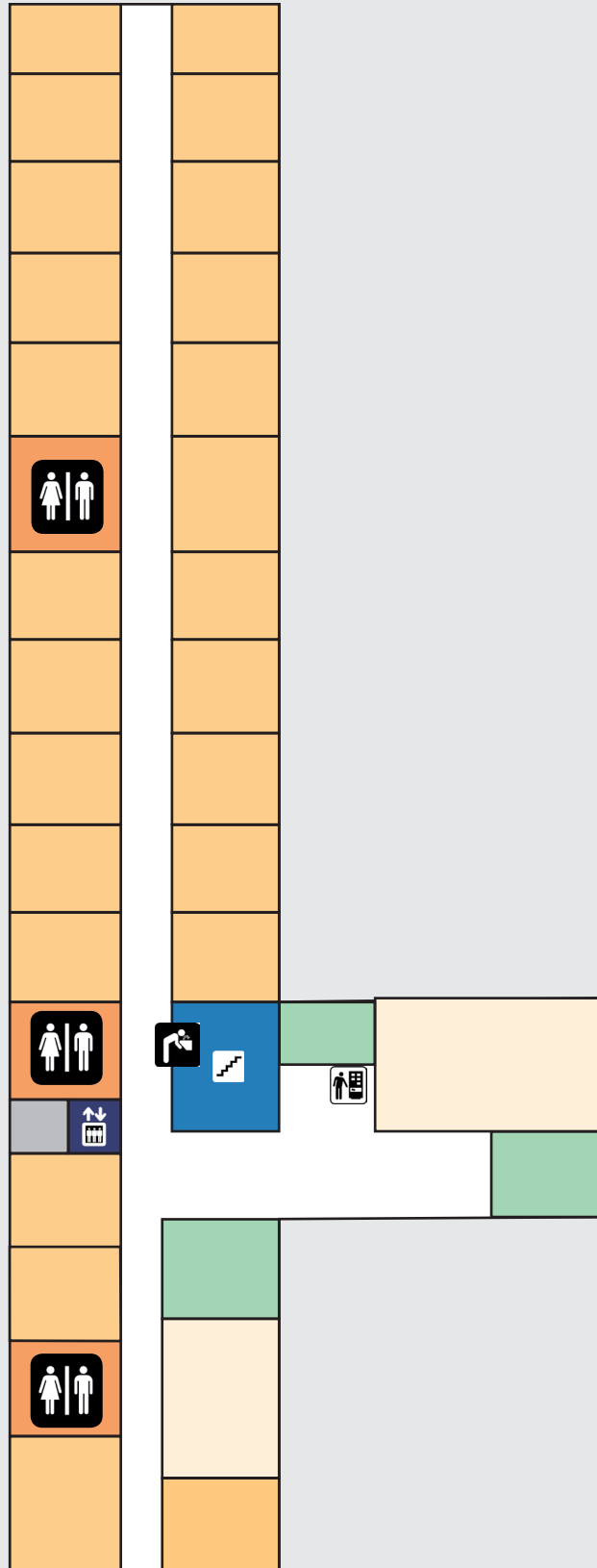
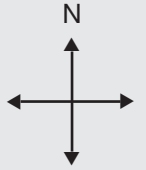
Ross fourth floor



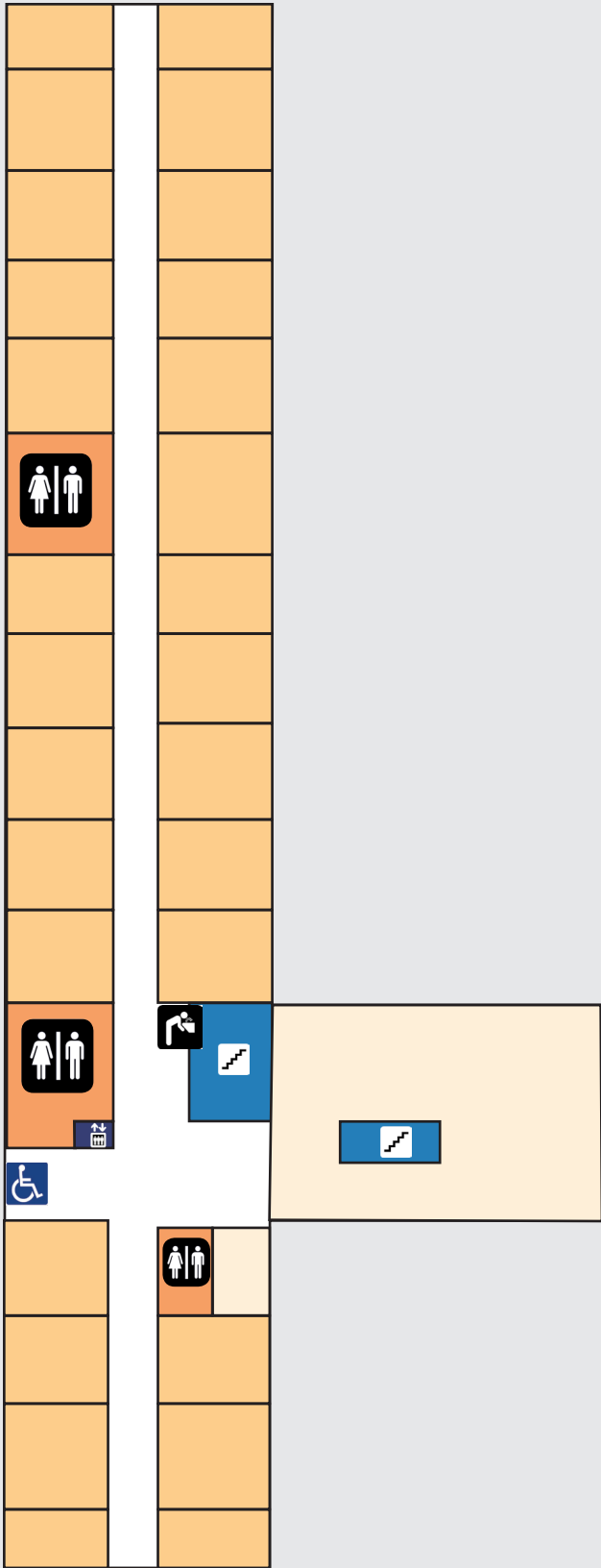
Ross fifth floor



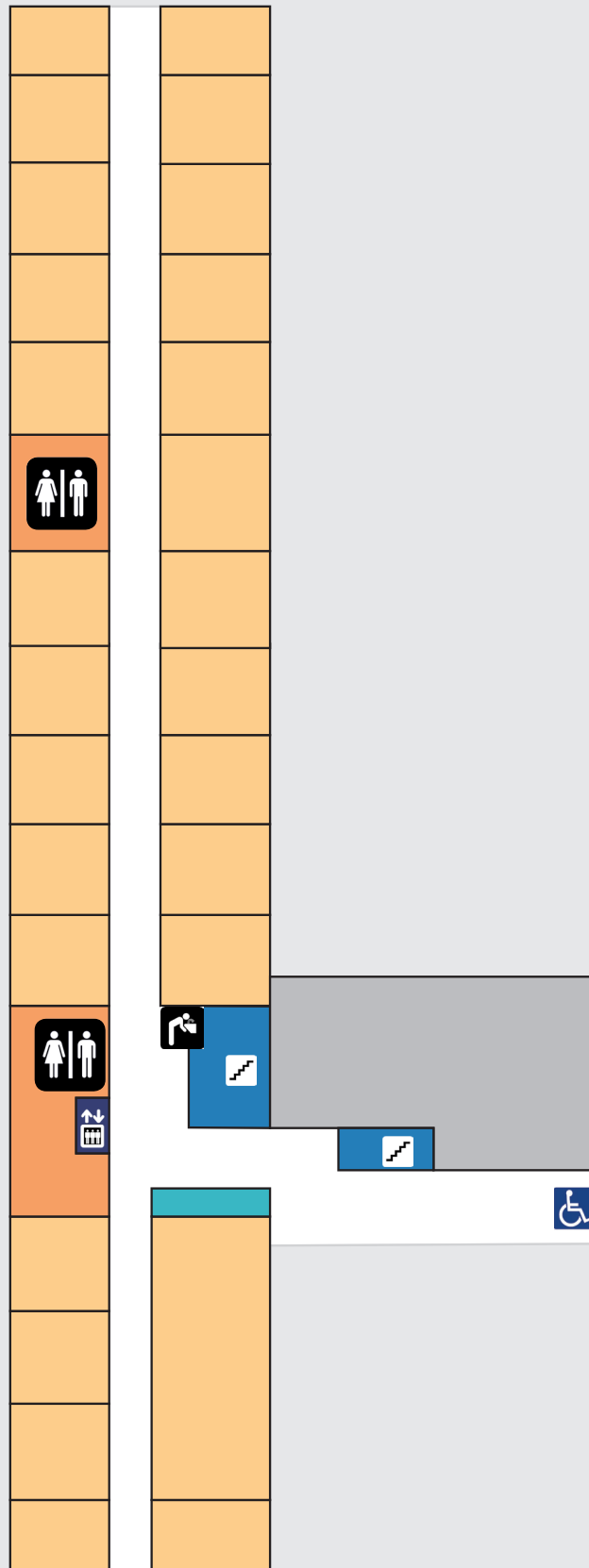
Stalnaker basement



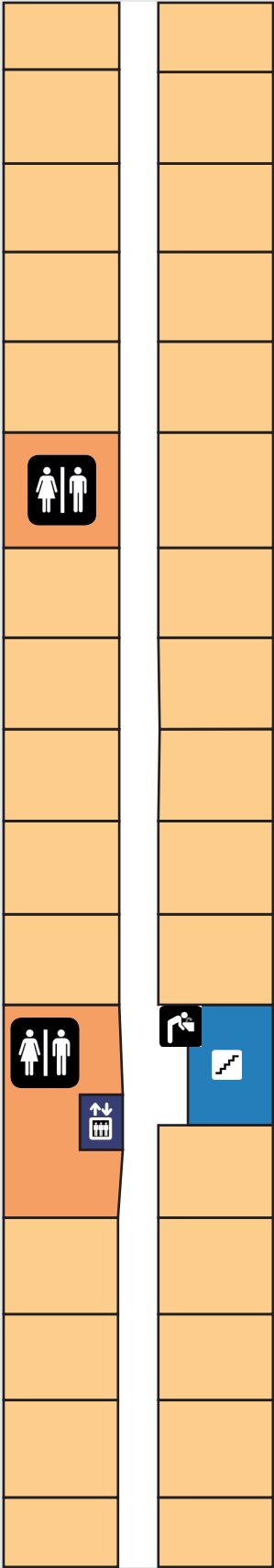
Stalnaker first floor



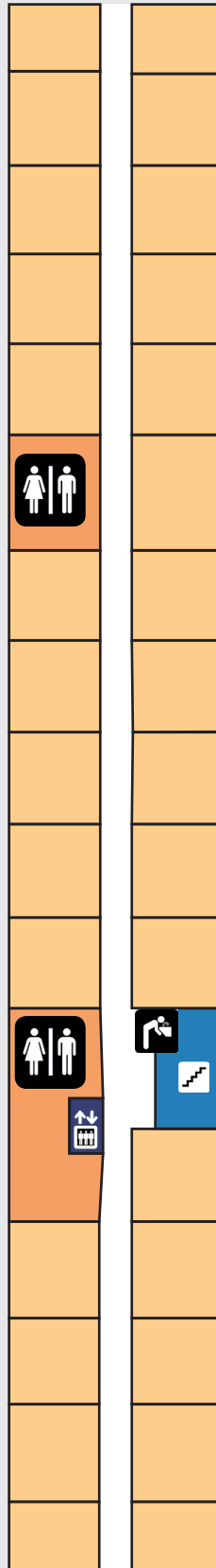
Stalnaker second floor



Stalnaker third floor



Stalnaker fourth floor



Afterword

The Drake University Accessibility Map was made possible because of The Harkin Institute for Public Policy & Citizen Engagement's ongoing dedication to improve accessibility. Senator Tom Harkin has been a steadfast advocate for people with disabilities and making public spaces more accessible. Inspiration to start the map came from students who had trouble navigating campus, professors who noted a lack of ease, and the desire to make Drake an accessible home for every student, staff member and community member. Ultimately, this map is meant to help make campus feel like a home, to make it easier to navigate around any obstacles and to breed familiarity with Drake and its environment.

Work on this accessibility map began in Spring of 2016, and two years were spent researching buildings and obtaining blueprints. Great care was taken to ensure that this map was developed in a way that allows the greatest ease of use for the most people. The color palettes chosen for the map are friendly to the two most common types of color blindness, and the typeface chosen for all of the text in the map is easier to read for people with Dyslexia.

This map is meant to be a resource for individuals to know their campus better so that their college experience can feel more like home. The map helps users identify accessible entrances, ramps, elevators, stairs, and other features around campus. Whether someone needs help planning a route to class, or just wants to know where a vending machine is for a quick snack, the accessibility map is meant to make everyone feel welcome on Drake's campus.

Special thanks to Anne Matte and Margot Stevens for their help in making the accessibility map. They were instrumental in digitally rendering all of Drake into its published form and in making the map itself presentable. Additional thanks to Joseph Jones, Estelle Montgomery, Erin Austin, Emily Schettler, Amy Beller and The Harkin Institute staff for their constant support and encouragement.

This map is current as of April 1 2018. Drake University is always undergoing updates. We would also like to keep the accessibility map updated with the changes on campus. If you see any inaccuracies or changes that should be made to the map, please contact The Harkin Institute at harkininstitute@drake.edu.



The Harkin Institute®

CONNECTING PEOPLE WITH POLICY

515-271-3623 | www.harkininstitute.org



The Harkin Institute is located at Drake University, one of the finest institutions of higher learning in the Midwest. A midsized, private university in Des Moines, Iowa, Drake offers the benefits and resources of a larger institution along with the advantages of intimate class sizes and close personal relationships. Drake University's mission is to provide an exceptional learning environment that prepares students for meaningful personal lives, professional accomplishments, and responsible global citizenship. The Drake experience is distinguished by collaborative learning among students, faculty, and staff and by the integration of the liberal arts and sciences with professional preparation.